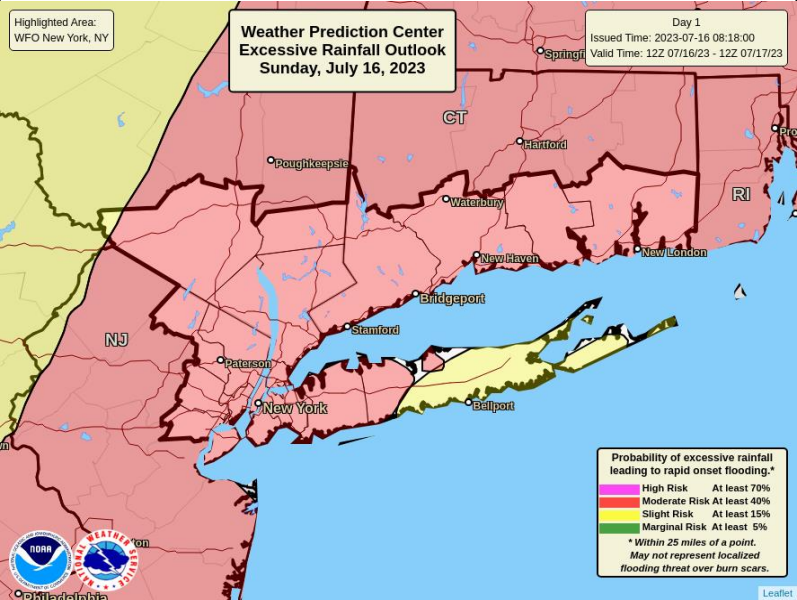


Flash Flooding Likely Today



OVERVIEW

- A Flood Watch remains in effect for the entire region.
- A frontal system will bring showers and thunderstorms to the region with locally heavy rainfall is likely.



HAZARDS & IMPACTS

- **Flash Flooding:** Scattered to numerous areas of flash flooding likely, especially in areas of Moderate risk of Excessive Rainfall. Locally severe flash flooding possible. Excessive runoff may result in flashier small streams, rivers, and creeks rising out of their banks, especially across areas that have been impacted by significant flooding over the last week.
- **Rainfall Amounts:** Widespread 1 to 3 inches with localized amounts of 3 to 6 inches possible. Can not rule out an isolated spot receiving 7+ inches.
- **Rainfall Rates:** 1 to 2 "/hr.
- **Severe Thunderstorms:** Damaging wind gusts and isolated tornadoes possible.
- **Timing:** Through Midnight.

NWS ALERTS

- Flood Watch in effect for the entire region.

FORECAST CHALLENGES





- The exact timing and location of the heaviest rainfall.
- There is uncertainty with the extent of the severe thunderstorm threat.

NEXT BRIEF

- This will be the last briefing.



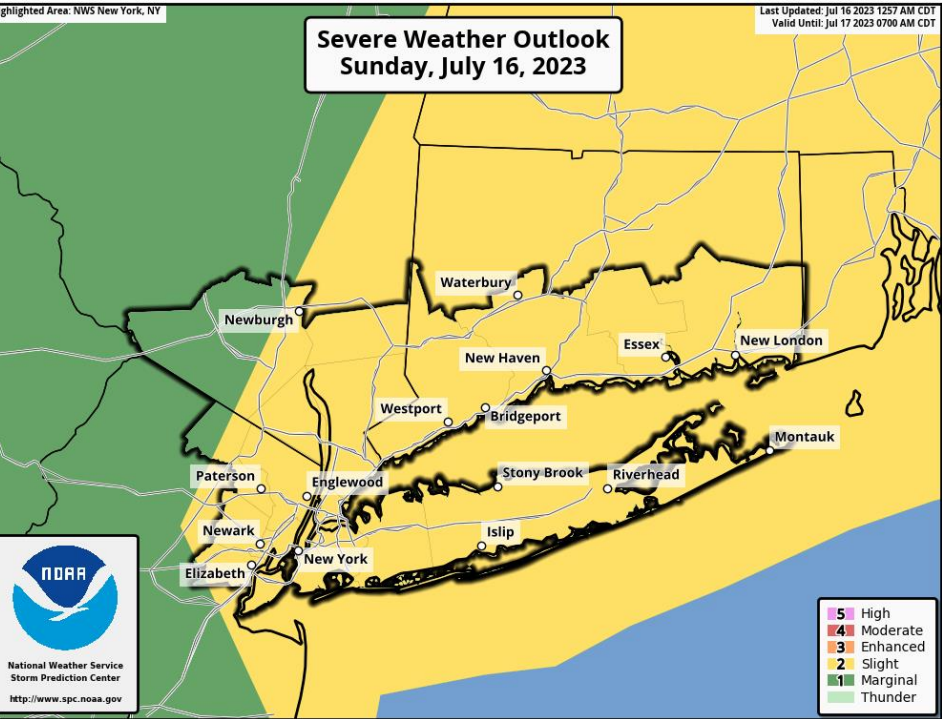
Understanding WPC Excessive Rainfall Risk Categories

No Area/Label	MARGINAL (MRGL)	SLIGHT (SLGT)	MODERATE (MDT)	HIGH (HIGH)
Flash floods are generally not expected.	Isolated flash floods possible	Scattered flash floods possible	Numerous flash floods likely	Widespread flash floods expected
Localized and primarily affecting places that can experience rapid runoff with heavy rainfall.	Mainly localized. Most vulnerable are urban areas, roads, small streams and washes. Isolated significant flash floods possible.	Numerous flash flooding events with significant events possible. Many streams may flood, potentially affecting larger rivers.	Severe, widespread flash flooding. Areas that don't normally experience flash flooding, could. Lives and property in greater danger.	
www.wpc.ncep.noaa.gov @NWSWPC				
Flash flooding near me?	Flash Flooding			
NO Flash Flooding				
 WEATHER PREDICTION CENTER				

Isolated Severe Thunderstorm Threat



New York, NY
WEATHER FORECAST OFFICE



Understanding Severe Thunderstorm Risk Categories

THUNDERSTORMS (no label)	1 - MARGINAL (MRGL)	2 - SLIGHT (SLGT)	3 - ENHANCED (ENH)	4 - MODERATE (MDT)	5 - HIGH (HIGH)
No severe* thunderstorms expected	Isolated severe thunderstorms possible	Scattered severe storms possible	Numerous severe storms possible	Widespread severe storms likely	Widespread severe storms expected
Lightning/flooding threats exist with all thunderstorms	Limited in duration and/or coverage and/or intensity	Short-lived and/or not widespread, isolated intense storms possible	More persistent and/or widespread, a few intense	Long-lived, widespread and intense	Long-lived, very widespread and particularly intense

* NWS defines a severe thunderstorm as measured wind gusts to at least 58 mph, and/or hail to at least one inch in diameter, and/or a tornado. All thunderstorm categories imply lightning and the potential for flooding. Categories are also tied to the probability of a severe weather event within 25 miles of your location.



National Weather Service
www.spc.noaa.gov

