

# Marine Education Center Program Sign-up

Date: 2/5/2021

4/5

Program: Weekly Clean-up

Name of Participants

Email (If you would like to join the newsletter)

Kyle

Joey

# Marine Education Center Program Sign-up

Date: 1-22-20

Program: Weekly Clean-up!

Name of Participants      Email (If you would like to join the newsletter)

Sammi e

Natalie

# MARINE EDUCATION CENTER


DATE : 11.20.2020

WEEKLY CLEAN-UP

NAME

EMAIL (optional - add  
to monthly  
newsletter)

No participants



Program: Clean-up

Date: 10.23.2020

Time: 3:30

Name

Email (Optional-if you would like to be added to the monthly newsletter)

Anais Kim


anausrkim@gmail.com

Emilia Rimas

Camila Rimas

} - sint.rimas@gmail.com

Samantha Feldman - ksidel@yahoo.com



Program: Clean-up

Date: 10.16.2020

Time: 3:30

Name

Email (Optional-if you would like to be added to the monthly newsletter)

Constantine Sticos

Anne Russo

Zack Drzewiecki

Ali Drzewiecki

# Marine Education Center

Sign-up for clean-up 10.9.2020

Name      1st Group

Fran Smith  
Amelia Smith  
Reagan Smith  
Ana Torres  
Genny Rincon  
Olivia Torres  
Isabel Torres  
Dakota Fiore  
ADDY WEBER

2nd group

Fran Smith  
Emerson Dehly  
Amelia Smith  
Reagan Smith  
Harper Dayton  
Lucy Lawner  
Graw Bubolz  
Karen Foder  
Annie Beech  
Vivie Dehler  
Claire Adamski

Marine Education Center  
Weekly Clean-up

10.2.20

Name

~ 7 lbs

Tricia Murray  
Bobby  
Caroline

triciag22@gmail.com

# Weekly Clean-up

9.25.2020

Name

Email (Optional)

Bobbi / Mury  
Traci Mury

traciag22@gmail.com



Marine Education Center  
Weekly clean-up  
9.18.2020

Name      Email (optional)

No attendees

# Marine Education Center

Program: Clean-up

Date: 9.4.2020

Please sign all members

Name

in-Bring bags/pickers  
Back

Zack (3)

\*10lbs

Rosemary (1)  
Mila Gloria Luth

# Marine Education Center Program Sign-up


Date: 8/14/2020

Program: Paddle Girl Scout + Environmental Award Clean-up

Name of Participants                      Email (if you would like to join the newsletter)

Shelby + Maddy  
+  
(5)

sharon.gellman@gmail.com



Program: weekly Coastal Cleanup

Date: 07/31/2020


Time: 3:30pm

Name

Email (Optional-if you would like to be added to the monthly newsletter)

Amina Metni

Mira Metni



Program: Clean-up weekly

Date: 7.24.20

Time: 3:00 (3:30)

Name

Email (Optional-if you would like to be added to the monthly newsletter)

Trent Dibble

Talia Dibble

Henry Leimgruber

Gladys Dibble

Weekly Program Name: Weekly clean-up

Date: 7-17-2020

Time: 3:30 pm

Name(s)

Email (optional-if you would like to be added to the monthly blast)

No participants

Weekly Program Name: Bio scav hunt

Date: 7-7-2020

Time: 10am - 10:45am

Name(s)

Email (optional-if you would like to be added to the monthly blast)

Lucy Lawner  
Leo Lawner

Weekly Program Name: Boy scout clean-up

Date: 7-2-2020

Time: 11:00

High tide <sup>(going)</sup>  
Beach into low

Name(s)

Email (optional-if you would like to be added to the monthly blast)

Cameron McClumpha

Cara McClumpha



Weekly Program Name:

Boy Scout Clean-up

Date: 7/11/20

Time:

Name(s)

Email (optional-if you would like to be added to the monthly blast)

Cameron McClumpha

McClumpha1@gmail.com

Cara McClumpha

mcclumpha2@gmail.com

Debbie Holt

D-HOLT@EMAIL.COM

Weekly Program Name:

Weekly Cleanup

Date: 06/26/2020

Time: 3:30 PM

Name(s)

Email (optional-if you would like to be added to the monthly blast)

Owen Moss

Nan. Moss 10@gmail.com

KAMIL HAMAPUI  
Julian Winton-Hamapui

Stacey Harvey

shedakers@yahoo.com

Grey Harvey

Giselle Harvey

Weekly Program Name: Scout clean-up

Date: 6/24/2020

Time: 2-3

Name(s)

Email (optional-if you would like to be added to the monthly blast)

Cameron Mc(Lumpha

mcclumphae1@gmail.com

Date: 6/17

# Scouts Clean-up

Name

Email Address (optional-added to the newsletter for monthly updates)

Gabriel Martinez

Sofia Martinez

Katya Martinez

Date: 6/12/2020

Scout Clean-up

Name

Email Address (optional-added to the newsletter for monthly updates)

4 people

Heather Rinaldi + son

John Sykes, John Q. Sykes, Micha Deckger

weekly clean-up

Date: 6/12/20

Name

Email Address (optional-added to the newsletter for monthly updates)

Bella Rasmussen	Chloe Rosado
MANNY ROSADO	Kicun Hwangbo 25 lbs.
Gabriel Martinez	
Juan Martinez	
Katya Martinez	
Joey Jones	

Date: 6/10/20

Clean-up Scouts

Name

Email Address (optional-added to the newsletter for monthly updates)

Cameron McLumpha mcclumpha1@gmail.com

Date: 6/5/2020 3:30 Weekly Clean-up  
Name                      Email Address (optional-added to the newsletter for monthly updates)

No Sign-ups



Garbage clean-up

Date 6/2/2020

Time: 3-5

Name

Scouts Project

Beth Anderson

Jacob Anderson

---

Garbage collected

Scouts

Date 6/3/2020

Project

Name

Cameron McClumpha

# Marine Education Center Program Sign-up

Date: 4/22/21

Program: Biodegradation Scavenger hunt

Name of Participants      Email (If you would like to join the newsletter)

Cora & Everett Beiler

Caleb Thompson

Augie Weiskopf

# Marine Education Center Program Sign-up

Date: April 1st

Program: Clean-up

Name of Participants

Email (If you would like to join the newsletter)

Jacob

Kyle

20-0402	WORK WIT	OPEN	1215 STON 4-65D-162	DDROGAN 4-65D-162	11/25/2020
20-0208	CEO Compl	OPEN	947 SHORE 4-71-11B	CMOUNTA 4-71-11B	8/19/2020
20-0209	CEO Compl	OPEN	730 TAYLO 4-77A-5	CMOUNTA 4-77A-5	8/20/2020
20-0208	CEO Compl	OPEN	947 SHORE 4-71-11B	CMOUNTA 4-71-11B	8/19/2020
20-0021	SWPPP	CLOSED	620 BARRY 4-79A-3	cmountain 4-79A-3	4/18/2020
20-0002	SWPPP	OPEN	1411 FLAGI 9-105-56	cmountain 9-105-56	5/2/2020
20-0189	SWPPP	CLOSED	888 ORIEN 9-100-1	FTAVOLAC 9-100-1	8/12/2020
20-0432	SWPPP	COURT	207 GRANL 8-64-30	FTAVOLAC 8-64-30	12/18/2020

working on driveway foot larger.  
wall on right and left are new from footing up  
new pathway  
new steps  
no handrail on steps  
on silt fence for soil on left of driveway  
permit not displayed silt fence needs maintenance  
silt fence required  
permit not displayed silt fence needs maintenance  
silt fence is not installed as required

mud from construction site is on the public roadway  
Violation of terms of SWPP Permit.  
Violation of Village Code 294-11  
STORMWATER POLLUTION PREVENTION STANDARDS

**Village of Mamaroneck**  
**169 Mt. Pleasant Ave**  
**Mamaroneck, New York 10543**

**Inspection Report**

Scheduled Date	Address	Type of Inspection	Status	Inspector
3/4/2020	1060 BAYHEAD LLC - 1060 BA	SILT FENCING	PASSED	HISTORICAL
3/18/2020	BRADFORD DEVELOPMENT -	SILT FENCING	PASSED	FTAVOLACCI
3/18/2020	ORIENTA POINT 886 LLC - 88	SILT FENCING	PASSED	FTAVOLACCI
3/19/2020	ROBERT GOODMAN AND JAY	SILT FENCING	PASSED	FTAVOLACCI
5/28/2020	Modzelewski Marek & Wroble	SILT FENCING	PASSED	DDROGAN
6/16/2020	PETER GROSS - 1 SHORE RD	SILT FENCING	PASSED	FTAVOLACCI
6/22/2020	BB & G Construction Corp., C	SILT FENCING	PASSED	FTAVOLACCI
7/14/2020	Mark Mustacato/RMG Assoc. -	SILT FENCING	PASSED	DDROGAN
7/30/2020	Modzelewski Marek & Wroble	SILT FENCING	PASSED	DDROGAN
9/2/2020	LOCONTE, MARIA & GEOFFR	SILT FENCING	PASSED	DDROGAN
9/10/2020	RUDIN, DR. BRUCE AND FRA	SILT FENCING	PASSED	FTAVOLACCI
9/30/2020	OPTIMUS CONSTRUCTION &	SILT FENCING	PASSED	FTAVOLACCI
10/29/2020	BRESCIA, KEISHA A - 510 PIN	SILT FENCING	closed	FTAVOLACCI

**Total Inspections**

**13**

**Village of Mamaroneck**  
**169 Mt. Pleasant Ave**  
**Mamaroneck, New York 10543**

**Inspection Report**

Scheduled Date	Address	Type of Inspection	Status	Inspector
3/4/2020	1060 BAYHEAD LLC - 1060 BA	SILT FENCING	PASSED	HISTORICAL
3/18/2020	BRADFORD DEVELOPMENT -	SILT FENCING	PASSED	FTAVOLACCI
3/18/2020	ORIENTA POINT 886 LLC - 88	SILT FENCING	PASSED	FTAVOLACCI
3/19/2020	ROBERT GOODMAN AND JAY	SILT FENCING	PASSED	FTAVOLACCI
5/28/2020	Modzelewski Marek & Wroble	SILT FENCING	PASSED	DDROGAN
6/16/2020	PETER GROSS - 1 SHORE RD	SILT FENCING	PASSED	FTAVOLACCI
6/22/2020	BB & G Construction Corp., C	SILT FENCING	PASSED	FTAVOLACCI
7/14/2020	Mark Mustacato/RMG Assoc. -	SILT FENCING	PASSED	DDROGAN
7/30/2020	Modzelewski Marek & Wroble	SILT FENCING	PASSED	DDROGAN
9/2/2020	LOCONTE, MARIA & GEOFFR	SILT FENCING	PASSED	DDROGAN
9/10/2020	RUDIN, DR. BRUCE AND FRA	SILT FENCING	PASSED	FTAVOLACCI
9/30/2020	OPTIMUS CONSTRUCTION &	SILT FENCING	PASSED	FTAVOLACCI
10/29/2020	BRESCIA, KEISHA A - 510 PIN	SILT FENCING	closed	FTAVOLACCI

**Total Inspections**

**13**



Tue, September 22, 2020

SWPPP

ALMODOVER, CARLOS AND LISA / ALMODOV...



Fri, September 11, 2020

SWPPP

FERRANTE, PAUL FERRANTE, ROSA / FERRA...



Fri, September 11, 2020

SWPPP

Optimus Construction & Development Inc. / O...



Fri, August 7, 2020

SWPPP

RUBIN, DR. BRUCE AND FRANCESCA / RUBIN,...





SWPPP

BARAK KLARFELD / BARAK KLARFELD / 103...



Tue, November 10, 2020

SWPPP

GENERATION II LLC / GENERATION II LLC / 3...



Sat, October 17, 2020

SWPPP

DOMENICK MARCHESI / DOMENICK MARCH...



Fri, October 16, 2020

SWPPP

PATERNO, JOSEPH III ANGELA PATERNO / PA...



Tue, September 22, 2020

SWPPP

**VOM OUTFALL INSPECTION**  
**MARCH 2020 - MARCH 2021**

	<b>OUTFALL LOCATION</b>	<b>BODY OF WATER</b>	<b>INSPECTION DATE</b>
1	640 Shore Acres Drive	East Basin, Harbor Island	4/13/2020
2	Behind 1065 Seahaven Drive	Long Island Sound	6/25/2020
3	Warren Ave. in the park	Mamaroneck River	2/18/2021
4	Urban St. & Warren Ave.	Mamaroneck River	2/18/2021
5	Travers Ave. in Warren Ave. Park	Mamaroneck River	2/18/2021
6	Meadow St.	Mamaroneck River	2/18/2021
7	Lawrence Ave. (Knickerbocker, James St.)	Mamaroneck River	2/18/2021
8	North James St. (Warren Ave.)	Mamaroneck River	2/18/2021
9	Grove St.	Mamaroneck River	2/18/2021
10	North Barry Ave. (First St.)	Mamaroneck River	2/18/2021
11	North Barry Ave. Ext. (Lester Pl., Barry Ave. ext, Mam'k Ave.)	Mamaroneck River	2/18/2021
12	Arlington St. (Nelson Ave.)	Mamaroneck River	2/18/2021
13	North James St. (Warren Ave.)	Mamaroneck River	2/18/2021
14	Lester Ave.	Mamaroneck River	2/25/2021
15	Howard Ave. (Hillside)	Mamaroneck River	2/25/2021
16	Hillside Ave.	Mamaroneck River	2/25/2021
17	Warren Ave. Park	Mamaroneck River	2/26/2021
18	Urban St. - Villa	Mamaroneck River	2/26/2021
19	Travers Ave., Warren Ave. Park, Nelson	Mamaroneck River	2/26/2021
20	New - 2nd Streert	Mamaroneck River	2/26/2021
21	Meadow St. (First St.)	Mamaroneck River	2/26/2021
22	Jefferson Ave. Ext.	Mamaroneck River	2/26/2021
23	North James St. (Villa)	Mamaroneck River	2/26/2021
24	Grove St. (I95)	Mamaroneck River	2/26/2021
25	Bleeker Ave. on Beach (Port Dr., The Crescent)	West Basin, Harbor Island	2/26/2021
26	North Barry Ave. (Ext. )	Mamaroneck River	2/26/2021
27	Lawrence Ave. (Knickerbocker Ave.)	Mamaroneck River	2/26/2021
28	Arlington St.	Mamaroneck River	2/26/2021

**RE: MS-4 follow up**

Charlotte Mountain <cmountain@vomny.org>

Tue 5/18/2021 11:43 AM

To: Daniel Sarnoff <dsarnoff@vomny.org>; Kyle Troy <ktroy@vomny.org>; Tony Iacovelli <tiacovelli@vomny.org>; Frank Tavalacci <ftavalacci@vomny.org>; Dennis Droган <ddrogan@vomny.org>

Cc: Jerry Barberio <jbarberio@vomny.org>; Courtney Wong <cwong@vomny.org>

**From:** Daniel Sarnoff <dsarnoff@vomny.org>

**Sent:** Tuesday, May 18, 2021 9:12 AM

**To:** Kyle Troy <ktroy@vomny.org>; Tony Iacovelli <tiacovelli@vomny.org>; Charlotte Mountain <cmountain@vomny.org>; Frank Tavalacci <ftavalacci@vomny.org>; Dennis Droган <ddrogan@vomny.org>

**Cc:** Jerry Barberio <jbarberio@vomny.org>; Courtney Wong <cwong@vomny.org>

**Subject:** MS-4 follow up

Folks:

We still need some information and backup for the preparation of the MS-4 report following up from our meeting last week. This must be submitted to Courtney by the end of today.

Minimum Measure #1 Public Education & Outreach	Information provided to Courtney
Recycling Brochure and info (Sarnoff)	YES
Information on Websites (Sarnoff)	YES

Minimum Measure #2 Public Participation	Information provided to Courtney
MEC Cleanups (Troy)	YES
Save The Sound Water Quality Monitoring (Sarnoff)	YES

Minimum Measure #3 Illicit Discharge Detection and Elimination	Information provided to Courtney
Outfalls Mapped (same as previous years)	YES
# Outfalls screened (Iacovelli)	YES
Illicit Discharges Found during the reporting period (Building Dept)	0
Illicit Discharges Detected during the reporting period (Building Dept)	0
Illicit Discharges confirmed during the reporting period (Building Department)	0
Illicit Discharges eliminated during the reporting period (Building	

**To Our Mamaroneck  
Essential Employees  
Health Care Workers  
&  
First Responders**

**THANK YOU**

MS4 Annual Report Form

This report is being submitted for the reporting period ending March 9,

If submitting this form as part of a joint report on behalf of a coalition leave SPDES ID blank.

Name of MS4/Coalition:

SPDES ID  
N Y R 2 0

**2. Provide the following information about municipal operations good housekeeping programs:**

- Parking Lots Swept (Number of acres X Number of times swept) # Acres 84  
 Streets Swept (Number of miles X Number of times swept) # Miles 78746  
 Catch Basins Inspected and Cleaned Where Necessary # 291  
 Post Construction Control Stormwater Management Practices Inspected and Cleaned Where Necessary #  
 Phosphorus Applied In Chemical Fertilizer # Lbs.  
 Nitrogen Applied In Chemical Fertilizer # Lbs.  
 Pesticide/Herbicide Applied # Acres  
 (Number of acres to which pesticide/herbicide was applied X Number of times applied to the nearest tenth.)

3. How many stormwater management trainings have been provided to municipal employees during this reporting period? 2

4. What was the date of the last training? 12/08/2020

5. How many municipal employees have been trained in this reporting period? 31

6. What percent of municipal employees in relevant positions and departments receive stormwater management training? 100%

PARKING LOTS 2020 / 2021

DATE	HARBOR ISLAND	QTY	PHILLIPS PARK RD.	QTY	SPENCER AVE.	QTY
Apr. 24, 2020			All lots + roadways	1		
May 15, 2020	All areas	1				
Jun. 26, 2020	Entire area	1	Entire area	1		
Jun. 27, 2020			All lots + roadways	1	All 3 lots	1
Jul. 25, 2020			All lots + roadways	1	All 3 lots	1
Aug. 29, 2020			All lots + roadways	1	All 3 lots	1
Sep. 11, 2020	Entire area	1	All lots + roadways	1		
Sep. 26, 2020			All lots + roadways	1		
Oct. 10, 2020			All lots + roadways	1	All 3 lots	1
Oct. 17, 2020			All lots + roadways	1	All 3 lots	1
Oct. 23, 2020			All lots + roadways	1	All 3 lots	1
Nov. 7, 2020	Entire area	1	All lots + roadways	1		
Nov. 24, 2020			All lots + roadways	1		
Dec. 3, 2020			All lots + roadways	1		
Dec. 5, 2020	All roadways	1				
Jan. 8, 2021					All 3 lots	1
Jan. 12, 2021			All lots + roadways	1		
Jan. 28, 2021			All lots + roadways	1	All 3 lots	1
Jan. 29, 2021			All lots + roadways	1		
Mar. 1, 2021			All lots + roadways	1		
Mar. 5, 2021	Entire area	1	All lots + roadways	1		
Mar. 11, 2021			All lots + roadways	1		
Mar. 16, 2021			All lots + roadways	1		
Mar. 19, 2021			All lots + roadways	1	All 3 lots	1
<b>TOTAL =</b>		<b>6</b>		<b>21</b>		<b>9</b>

## BUSINESS DISTRICT OF SEASON + ADDITIONAL STREETS

April 2020	76.09
May 2020	61.16
June 2020	70.07
July 2020	72.51
August 2020	52.71
September 2020	59.62
October 2020	64.84
November 2020	79.58
December 2020	58.87
<b>TOTAL 2020 =</b>	<b>595.45</b>
January 2021	73.44
February 2021	41.36
March 2021	77.21
<b>TOTAL 2021 =</b>	<b>192.01</b>
<b>SCHEDULE SWEEPING 2020 / 2021 =</b>	<b>787.46</b>

**CATCHBASINS CLEANED - REPAIRED  
MARCH 2020 - 2021**

ADDRESS	QTY	CLEANED / DATE	QTY	REPAIR / DATE
313 Fayette Ave. - inside truck garage	1	7/16/2020		
Prospect Ave. - intersection Mamaroneck Ave. - side of 158 Mam'k Ave.	1	7/15/2020		
731 Prospect Ave.	1	7/23/2020		
731 Prospect Ave.	1	7/24/2020		
E. Prospect Ave.	1		1	Oct. 2020
713 Munro Ave.	1	Jul. 20	1	7/24/2020
718 Munro Ave.	1	Jul. 20	1	7/24/2020
S. Barry Bridge intersection Stuart - on corner, side of 714 Stuart Ave.	1	3/16/2020		
192 No. Barry Ave.	1	6/4/2020		
100 Block S. Barry Ave. intersection Stuart Ave.	1	3/18/2020		
New Street corner of Underhill Ave.	1	3/2/2021		
709 Stuart Ave. - intersection S. Barry Ave.	1	3/18/2020		
809 Stuart Ave.	1	3/18/2020		
812 Stuart Ave.	1	3/18/2020		
815 Stuart Ave.	1	3/18/2020		
822 Stuart Ave.	1	3/18/2020		
822 Stuart Ave. intersection shopping - side of 822 S. Ave.	1	3/18/2020		
910 Stuart Ave.	1	3/18/2020		
Stuart Ave. parking lot of 1035 E. Post Rd. - just after front door	1	3/20/2020		
1015 Old Post Rd.			1	6/20/2020
1015 Old Post Rd. # one			1	6/20/2020
515 Oakhurst Rd.	1	3/10/2020		
515 Oakhurst Rd.	1	3/11/2020		
533 Oakhurst Rd.	1	3/10/2020		
305 Creek Rd. - intersection Shore Acres Dr.	1	3/11/2020		
310 Creek Rd.		3/11/2020		
Across from 310 Creek Rd.		3/11/2020		
404 Creek on The Parkway - side of Island	1	3/16/2020		
951 E. Post Rd. & Stuart Ave.	1	3/20/2020		
1035 E. Post Rd. - park lot on hill - going down	1	3/20/2020		
1035 E. Post Rd. - before front door	1	3/20/2020		
1035 Post Rd. - just after front door	1	3/20/2020		
1115 E. Post Rd. across from driveway	1	3/20/2020		



**CATCHBASINS CLEANED - REPAIRED  
MARCH 2020 - 2021**

ADDRESS	QTY	CLEANED / DATE	QTY	REPAIR / DATE
1131 E. Post Rd.	1	3/20/2020		
The Parkway intersection Creek - side of 404 Creek on corner	1	3/16/2020		
The Parkway intersection Creek - side of 407 Creek on corner	1	3/16/2020		
The Parkway / on Island at Pillers intersection Kacel Ct	1	3/16/2020		
540 The Parkway - intersection Oakhurst & Alda	1	3/16/2020		
Across from 540 The Parkway	1	3/16/2020		
560 The Parkway	1	3/16/2020		
580 The Parkway	1	3/16/2020		
620 The Parkway	1	3/16/2020		
732 The Parkway	1	3/16/2020		
Across from 732 The Parkway	1	3/16/2020		
908 The Parkway intersection with Creek	1	3/16/2020		
908 The Parkway across from - intersection Creek, side of island	1	3/16/2020		
821 Soundview Dr.	1	3/12/2020		
821 Soundview Dr. Across	1	3/12/2020		
850 Soundview Dr.	1	3/12/2020		
906 Soundview Dr.	1	3/12/2020		
931 Soundview Dr.	1	3/16/2020		
Across from 931 Soundview Dr.	1	3/12/2020		
936 Soundview Dr.	1	3/12/2020		
Taylors Ln along dump - whole at drain	1	29-May	1	Jun. 2020
Across from 519 Alda Rd.	1	3/12/2020		
519 Alda Rd. # 1	1	3/12/2020		
519 Alda Rd. # 2	1	3/12/2020		
221 Guion Dr.	1	3/10/2020		
280 Guion Dr.	1	3/10/2020		
280 Guion Dr. across	1	3/10/2020		
280 Guion Dr.	1	3/10/2020		
280 Guion Dr. across	1	3/10/2020		
Corner of Lawn Terrace - Harbor Hill	1	3/10/2020		
506 Shore Acres Dr.	1	3/10/2020		
521 Shore Acres Dr.	1	3/11/2020		
521 Shore Acres Dr.	1	3/12/2020		
526 Shore Acres Dr.	1	3/11/2020		

**CATCHBASINS CLEANED - REPAIRED  
MARCH 2020 - 2021**

ADDRESS	QTY	CLEANED / DATE	QTY	REPAIR / DATE
527 Shore Acres Dr.	1	3/11/2020		
640 Shore Acres Dr.	1	4/13/2020		
641 Shore Acres Dr.	1	4/13/2020		
727 Shore Acres Drive	2	3/10/2020	1	6/17/2020
233 Orienta Ave.	1	6/11/2020	1	6/12 - 6/15, 2020
1065 Seahaven Drive	1	6/25/2020	1	6/25/2020
1050 Seven Oaks Ln.	1		1	10/19/2020
Hommocks Rd. Corner 2' x 2' x 1" grate	1	4/27/2020	1	Jun. 2020
732 Cove Rd. intersection with N & S	1	6/16/2020		
742 Cove Rd.			1	6/20/2020
711 Walton Ave.	1	7/23/2020	1	2/28/2020
Sylvan Ave. - intersection Rushmore Ave. - North	2	7/23/2020		
600 Seney Ave. intersection Rushmore Ave. side of 600 Seney	1	7/23/2020		
At the Park Ward Ave.	1	3/23/2020		
Tompkins Ave.	1	6/30/2020	1	Jul. 20
314 Tompkins Ave. on Union Ave.	1	3/23/2020		
314 Tompkins Ave. on Union Ave.	1	3/23/2020		
Tompkins Ave. intersection Melbourne - side of playground at Church driveway	1	3/27/2020		
Tompkins Ave. across from Church - side of 204 Melbourne Ave.	1	3/27/2020		
Tompkins Ave. across from Church - side of 205 Melbourne Ave.	1	3/27/2020		
420 Tompkins Ave.	1	3/27/2020	1	Jul. 20
230 Melbourne Ave.	1	3/26/2020		
231 Melbourne Ave.	1	3/27/2020		
415 Melbourne Ave. - intersection Hinman Pl.	1	3/26/2020		
Across from 415 Melbourne Ave. - intersection Hinman Pl.	1	3/27/2020		
205 Union (IFO) - intersection Tompkins Ave.	1	3/23/2020	1	6/17/2020
333 Union - intersection Hinman Pl	1	3/23/2020	1	6/17/2020
336 Union Ave. - across from Hinman Pl.	1	3/23/2020		
403 Union Ave. - across from Hinman Pl.	1	3/23/2020	1	6/17/2020
429 Union Ave.	1	3/23/2020		
Phillips Park Rd. + E. Prospect	1		1	Oct. 2020
300 Phillips Park - river side / on Island across from NY Strong	1	3/25/2020	1	Jul. 20
320 Phillips Park Rd. - IFO	1	3/25/2020	1	Jul. 20

**CATCHBASINS CLEANED - REPAIRED  
MARCH 2020 - 2021**

ADDRESS	QTY	CLEANED / DATE	QTY	REPAIR / DATE
325 Phillips Park Rd. - IFO	1	3/25/2020	1	Jul. 20
343 Phillips Park 1 of 3	1	3/26/2020		
343 Phillips Park 2 of 3	1	3/26/2020		
343 Phillips Park 3 of 3	1	3/26/2020		
233 Valley Place	1	3/25/2020		
129 Beach Ave.	1	6/2/2020		
141 Beach Ave.	1	6/2/2020		
218 across Beach Ave.	1	6/3/2020		
316 Beach Ave.	1	6/3/2020		
316 Beach Ave. across from / side of 601 Brook St. not on corner	1	6/3/2020		
403 Beach Ave. - side of house on Brook St.	1	6/3/2020		
Across from 403 Beach Ave. - on corner of Brook St.	1	6/3/2020		
411 Beach Ave.	1	6/3/2020		
Beach Ave. corner - intersection of 551 Halstead Ave.	1	6/4/2020		
420 Beach Ave. intersection Linden, on corner	1	6/3/2020		
459 Beach Ave. - across the street	1	6/4/2020		
1108 Halstead Ave. Intersection English, on corner	1	6/30/2020	1	Jul. 2020
Halstead Ave. Intersection English	1	7/1/2020		
273 Halstead Ave. intersection water bridge	1	7/6/2020		
Across from 273 Halstead Ave. intersection water bridge	1	7/6/2020		
273 Halstead Ave.	1	7/23/2020		
300 Halstead Ave. intersection water bridge	1	7/6/2020		
305 Halstead Ave. intersection water bridge	1	7/6/2020		
426 Halstead Ave.	1	7/6/2020		
429 Halstead Ave.	1	7/6/2020		
480 Halstead Ave.	1	7/6/2020		
500 Halstead Ave. - intersection Hillside	1	7/6/2020		
On corner Melbourne & 501 Halstead Ave.	1	7/7/2020		
527 Halstead Ave.	1	7/6/2020		
540 Halstead Ave.	1	7/6/2020		
601 Halstead Ave. corner of Beach	1	6/4/2020		
748 Halstead Ave. Intersection Carroll Ave. dead end	1	7/1/2020		

**CATCHBASINS CLEANED - REPAIRED  
MARCH 2020 - 2021**

ADDRESS	QTY	CLEANED / DATE	QTY	REPAIR / DATE
Halstead Ave. Across from 748 - Intersection Carroll Ave.	1	6/4/2020		
Halstead Ave. - intersection N. Wagner - side of 506 N. Wagner	1	6/29/2020	1	7/1/2020
900 Halstead Ave.	1	7/1/2020		
Across from 900 Halstead Ave.	1	7/1/2020		
948 Halstead Ave. - across Edward Pl.	1	6/30/2020		
1001 Halstead Ave. - intersection of Edward Pl.	1	7/1/2020		
Halstead Ave. Intersection 505 Fifth St.	1	6/30/2020	1	7/1/2020
1305 Halstead Ave. Intersection Fifth St.	1	6/30/2020		
Train Station - wall Mamaroneck Ave. & Halstead	1	7/6/2020		
Corner Wagner and Halstead Ave.	1	7/1/2020		
506 N. Wagner - intersection Halstead Ave. - on corner	1	6/29/2020		
512 N. Wagner	1	6/29/2020		
515 N. Wagner	1	6/29/2020		
540 N. Wagner	1	6/29/2020		
Across from 540 N. Wagner	1	6/29/2020		
404 English Place - across - intersection Park Ave., corner of 1104 Park Ave.	1	6/17/2020		
514 Pine St.	1	6/2/2020		
515 Pine St.	1	6/2/2020		
Across from 520 Pine St.	1	6/2/2020	1	Jul. 2020
Walnut off Beach Ave.	1	6/8/2020	1	6/10/2020
521 Walnut	1	6/3/2020	1	6/9-10/2020
522 Walnut	1	6/3/2020	1	6/9-10/2020
519 Brook St.	1	6/4/2020		
520 Brook St.	1	6/4/2020		
403 Melbourne Ave. - intersection Brook. St.	1	3/26/2020		
405 Melbourne Ave. - intersection Brook. St.	1	3/26/2020		
412 Melbourne Ave.	1	3/26/2020		
118 Spruce St.	1	6/4/2020		
Across from 118 Spruce St.	1	6/4/2020		
230 Frank Ave.	1	6/11/2020		
312 Frank Ave.	1	6/11/2020		
312 Frank Ave.	1	6/11/2020		
333 Frank Ave.	1	6/11/2020		
345 Frank Ave.	1	6/11/2020		

**CATCHBASINS CLEANED - REPAIRED  
MARCH 2020 - 2021**

ADDRESS	QTY	CLEANED / DATE	QTY	REPAIR / DATE
Frank Ln. dead end	1	6/11/2020		
Frank Ave. intersection Keeler - side of North corner	1	6/11/2020		
Frank Ave. intersection Keeler - side of South corner	1	6/11/2020		
105 Laura Joy Cir - intersection - in circle	1	6/12/2020		
110 Laura Joy Cir - intersection - in circle	1	6/12/2020		
Laura Joy Circle & Harrison Ave. - side of center of road	1	6/12/2020		
5 Tulip Tree Ln	1	7/13/2020		
9 Tulip Tree Ln	1	7/13/2020		
11 Tulip Tree Ln	1	7/13/2020		
15 Tulip Tree Ln	1	7/13/2020		
18 Tulip Tree Ln	1	7/13/2020		
24 Tulip Tree Ln on corner	1	7/13/2020		
24 Tulip Tree Ln - across from 33 TTL	1	7/13/2020		
Rye Wood Farm Rd. - intersection Harrison Ave.	1	7/13/2020		
1219 Stoneybrook	1	7/8/2020		
Across street from 1219 Stoneybrook - intersection Sherman Ave. - North	1	7/8/2020		
Across street from 1219 Stoneybrook - intersection Sherman Ave. - side of 1220 Stoneybrook - South	1	7/8/2020		
1316 Stoneybrook - across from 1317 Stoneybrook	1	7/8/2020		
1321 Stoneybrook	1	7/8/2020		
301 Hornidge Rd. - intersection - dead end	1	7/1/2020		
1419 Sherman Ave.	1	7/9/2020		
1424 Sherman Ave. - across from 1419 Sherman Ave.	1	7/9/2020		
206 Osborne Ave.	1	7/9/2020		
1325 Sunnyside Ave.	1	7/8/2020		
Across the street from 1325 Sunnyside Ave.	1	7/8/2020		
Mamaroneck Ave.- intersection Depot Way - side of Mt. Pleasant under train bridge	1	7/15/2020		
Mamaroneck Ave.- intersection Halstead Ave. - side of train bridge	1	7/15/2020		

**CATCHBASINS CLEANED - REPAIRED  
MARCH 2020 - 2021**

ADDRESS	QTY	CLEANED / DATE	QTY	REPAIR / DATE
100 Mamaroneck Ave. intersection Boston Post Rd.	1	7/15/2020		
101 Mamaroneck Ave.	1	7/15/2020		
210 Mamaroneck Ave.	1	7/15/2020		
272 Mamaroneck Ave.	1	7/15/2020		
303 Mamaroneck Ave.	1	7/15/2020		
343 Mamaroneck Ave.	1	7/16/2020	1	7/16/2020
366 Mamaroneck Ave.	1	7/15/2020		
370 Mamaroneck Ave.	1	7/16/2020		
400 Mamaroneck Ave.	1	7/15/2020		
433 Mamaroneck Ave.	1	7/15/2020		
455 Mamaroneck Ave. - intersection Halstead Ave.	1	7/6/2020		
West St. - intersection Park Ave. - side of 1525 Park	1	7/16/2020		
West St. - intersection Park Ave. - side of 4 Park Ave.	1	7/16/2020		
200 West St.	1	7/17/2020		
220 West St.	1	7/17/2020		
306 West St.	1	7/17/2020		
311 West St.	1	7/17/2020		
323 West St.	1	7/17/2020		
227 Jensen Ave.	1	6/12/2020		
Across from 227 Jensen Ave. - circle dead end at Park	1	6/12/2020		
Halstead Ave. - intersection / corner of Florence at the dead end side	1	7/1/2020	1	7/1/2020
Florence St. - intersection - entrance to Park, across from 307 Florence St.	1	6/15/2020		
104 Florence St. - intersection Keeler, side of 104 Florence St. on Keeler	1	6/15/2020	1	Jun. 2020
105 Florence St. - intersection Keeler, side of Florence St. on Keeler	1	6/15/2020	1	Jun. 2020
116 Florence St. - intersection Park Ave.	1	6/16/2020		
122 Florence St.	1	6/15/2020		
123 Florence St.	1	6/15/2020		
208 Florence St.	1	6/15/2020		
209 Florence St.	1	6/15/2020	1	Jun. 2020

**CATCHBASINS CLEANED - REPAIRED  
MARCH 2020 - 2021**

ADDRESS	QTY	CLEANED / DATE	QTY	REPAIR / DATE
Between 301 and 121 Florence St., IFO school parking lot	1	6/16/2020		
307 Florence St. - across from entrance - side to the park	1	6/15/2020		
315 Florence St.	1	6/16/2020		
Across from 315 Florence St.	1	6/16/2020		
344 Florence St.	1	6/16/2020		
345 Florence St.	1	6/16/2020		
425 Florence St. - intersection Halstead Ave.	1	6/17/2020		
North side 500 block corner of Florence St. - intersection Halstead Ave. # 505	1	6/17/2020		
N. Wagner & English - intersection English on the corner	1	6/29/2020	1	Jul. 2020
1103 Park Ave. - intersection with English Pl, entrance to the park	1	6/17/2020		
1202 Park Ave. - intersection with Florence St.	1	6/16/2020		
1205 Park Ave. - intersection with Florence St.	1	6/16/2020		
1302 Park Ave. - intersection with Fifth St. - on corner	1	6/18/2020		
1305 Park Ave. - intersection with Fifth St.	1	6/17/2020		
1401 Park Ave. - intersection 4th Street - on corner	1	6/18/2020		
1525 Park Ave.	1	6/18/2020		
1526 Park Ave. - center of driveway	1	6/18/2020		
405 Fourth St. - intersection Fourth and Park Ave. on the side of 405 4th St.	1	6/18/2020		
410 Fourth St.	1	6/24/2020	1	6/25/2020
411 Fourth St.	1	6/24/2020		
542 Fourth St.	1	6/30/2020		
539 Fourth St.	1		1	5/21/2020
543 Fourth St.	1	6/30/2020		
1524 Henry Ave. - on West St. side	1	7/16/2020		
Henry Ave. intersection Fourth St. - North	1	6/22/2020		
Henry Ave. intersection Fourth St. - East	1	6/22/2020		
Henry Ave. intersection Fourth St. - West	1	6/22/2020		
Henry Ave. on corner of Florence St. side of 345	1	6/22/2020		
Henry Ave. intersection of Florence St. side of 337	1	6/22/2020		
Rose Lane - intersection Hunter	1	6/22/2020		

**CATCHBASINS CLEANED - REPAIRED  
MARCH 2020 - 2021**

ADDRESS	QTY	CLEANED / DATE	QTY	REPAIR / DATE
Rose Lane - intersection Hunter St. - on the center of dead end	1	6/22/2020		
1502 Rose Lane - intersection Hunter - on the side - South	1	6/22/2020		
306 Fifth St.	1	6/24/2020		
414 Fifth St.	1	6/24/2020		
417 Fifth St.	1	6/24/2020		
W. Boston Post Rd. - intersection Old Post - side of McDonald's	1	7/20/2020		
631 W. Boston Post Rd. - intersection Orienta Ave.	1	7/20/2020		
640 W. Boston Post Rd. - intersection Rockland Ave.	1	7/21/2020	1	7/21/2020
645 W. Boston Post Rd. - intersection Rockland Ave.	1	7/21/2020		
645 W. Boston Post Rd. - side Rockland Ave. - South	1	7/21/2020		
1137 W. Boston Post Rd.	1	7/20/2020		
1160 W. Boston Post Rd. - intersection Richbell Rd.	1	7/20/2020		
1202 W. Boston Post Rd. - intersection Richbell Rd.	1	7/20/2020		
Across from 122 Rockland - intersection Cortlandt Ave.	1	7/21/2020		
110 Delancey Ave. - intersection Cortlandt on the side of 110 Delancey Ave.	1	7/27/2020	1	7/27/2020
Cortlandt Ave. - intersection Delancey & Cortlandt - side of 117 Delancey Ave.	1	7/27/2020		
Delancey Ave. & Boston Post Rd. - intersection Post Rd. - side of 532 W. Boston Post Rd.	1	7/27/2020		
IFO 170 Rockland - intersection Carpenter Pl - 10 ft past stop sign from Carpenter Pl	1	7/22/2020		
Rockland - intersection with Palmer Ave. - side of Westchester Jewish Center (175 Rockland)	1	7/22/2020	1	7/22/2020
198 Rockland Ave. - intersection Woodbine Ave. - IFO 198 on the corner	1	7/22/2020		
827 Carpenter Pl across Street - intersection - exit from MHS parking lot	1	7/22/2020	1	7/22/2020
163 Fulton Ave. - intersection Woodbine	1	7/23/2020		



**CATCHBASINS CLEANED - REPAIRED  
MARCH 2020 - 2021**

ADDRESS	QTY	CLEANED / DATE	QTY	REPAIR / DATE
163 Fulton Ave. - across the street - intersection Palmer Ave. Mam'k High School	1	7/23/2020		
Fulton Ave. bottom of hill - intersection Palmer Ave. side of Palmer Ave. / Fulton right side	1	7/23/2020	1	Jul. 20
Carpenter Place corner - intersection Fulton, across from MHS Palmer gym	1	7/23/2020		
808 Palmer Ave. - intersection Rockland Ave. - side of Mobil Gas Station	1	7/23/2020		
Carpenter Pl - intersection Rockland Ave.	1	7/22/2020	1	7/22/2020
814 Woodbine	1	7/23/2020	1	Jul. 20
Wagner Ave. - intersection Lorena St.	1	6/10/2020		
811 Lorena St. intersection Wagner	1	6/10/2020		
918 Lorena St. intersection Frank	1	6/10/2020		
218 Wagner Ave.	1	6/10/2020		
Across Lorena St. & Wagner on Wagner	1	6/10/2020		
226 Carroll Ave.	1	6/5/2020		
Across from 226 Carroll Ave.	1	6/9/2020		
434 Carroll Ave. intersection Halstead	1	6/10/2020		
135 Carroll Ave.	1	6/10/2020		
I/O FE Bellows - 135 Carroll Ave. - across	1	6/10/2020		
350 Ward Ave - across street - side of bridge	1	3/23/2020	1	6/17/2020
421 Ward Ave - across street Valley	1	3/25/2020		
Between 1451 and 1501 Raleigh Rd.	1	4/14/2020	1	4/14/2020
1501 Raleigh Rd. - intersection with Birch Hill Ln.	1	4/14/2020	1	4/14/2020
Livingston			1	6/11/2020

<b>TOTAL =</b>	<b>291</b>	<b>48</b>
----------------	------------	-----------

<b>* HIGHLIGHTED CELL NEEDS REPAIR =</b>	<b>21</b>
--	-----------

11-4-20 -  
2-8-20

SIGN IN SHEET  
TRAINING FOR IDDE

HIGHWAY

- 1. FERRARO, MARK Mark Ferraro
  - 2. COLANTONIO, FRANK Frank A. Colantoni
  - 3. CARPINO, JOHN John Carpino
  - 4. RAZZAIIO, MASSIMO Massimo Razzaiio
  - 5. IANNARELLI, MICHAEL Michael Iannarelli
  - 6. ACOCELLA, ANTHONY Anthony Acocella
  - 7. HUGHES, FELIX Felix Hughes
  - 8. BARNEY, JAMES James Barney
  - 9. MEYER, SEAN Sean Meyer
  - 10. SHERIDAN, JAMES James Sheridan
  - 11. YUN, JOHN John Yun
  - 12. HAMMOND, SCOTT Scott Hammond
  - 13. RUIZ, PABLO Pablo Ruiz
  - 14. OCASIO, EDDIE Eddie Ocasio
  - 15. LATTORE, JUSTINO Justino Latto
  - 16. TRIPICCHIO, NINO Nino Tripicchio
  - 17. POTRAFKE, ROBERT Robert Potrafke
  - 18. MALDONADO, LEONEL Leonel Maldonado
  - 19. ARROCENA, GIOVANNI Giovanni Arrocena
  - 20. JAMIESON, KEVIN Kevin Jamieson
  - 21. RAMOS, KAREN Karen Ramos
  - 22. ACOSTA, LISA Lisa Acosta
- TONY IACOVELL Tony Iacovell

11-4-20  
12-8-20

**SIGN IN SHEET**  
**TRAINING FOR IDDE**

**SANITATION**

1. BARONE, DAVE David Barone
2. CRUPI, MIKE \_\_\_\_\_
3. DENARO, PAUL Paul Denaro
4. DORIA, BRIAN \_\_\_\_\_
5. FRASIER, STEVEN \_\_\_\_\_
6. GENTILE, DOMINICK Dominick Gentile
7. HARRIS, STEVE Steve Harris
8. MULLER, JOHN \_\_\_\_\_
9. PAUL, JOHN \_\_\_\_\_
10. POWELL, ANDRE Andre Powell
11. RANGEL, GABRIEL Gabriel Rangel
12. SARLO JR., JOHN John Sarlo Jr.
13. SHEEKY, STEVE \_\_\_\_\_
14. WELSH, ROBERT \_\_\_\_\_
15. Maldonado, Leonel Leonel Maldonado

11-4-20  
12-8-20

**SIGN IN SHEET**  
**TRAINING FOR IDDE**





**MECHANICS**

1. TORRES, ORLANDO \_\_\_\_\_
2. CAPUTO, JOHN John Caputo
3. STAROPOLI, MIKE Michael Staropoli

11-4-20  
12-8-20

SIGN IN SHEET  
TRAINING FOR IDDE

SANITATION

- 1. BARONE, DAVE \_\_\_\_\_
- 2. CRUPI, MIKE \_\_\_\_\_
- 3. DENARO, PAUL \_\_\_\_\_
- 4. ~~DORIA, BRIAN~~ \_\_\_\_\_
- 5. FRASIER, STEVEN \_\_\_\_\_
- 6. GENTILE, DOMINICK \_\_\_\_\_
- 7. HARRIS, STEVE \_\_\_\_\_
- 8. MULLER, JOHN  \_\_\_\_\_
- 9. PAUL, JOHN  \_\_\_\_\_
- 10. POWELL, ANDRE \_\_\_\_\_
- 11. RANGEL, GABRIEL \_\_\_\_\_
- 12. SARLO JR., JOHN \_\_\_\_\_
- 13. SHEEKY, STEVE  \_\_\_\_\_
- 14. WELSH, ROBERT  \_\_\_\_\_





**ACTIVE INGREDIENT:**

<i>Bacillus thuringiensis</i> , subspecies <i>israelensis</i> , strain AM 65-52, fermentation solids, spores, and insecticidal toxins	2.80%
OTHER INGREDIENTS	97.20%
TOTAL	100.00%

Potency: 200 International Toxic Units (ITU) per mg (Equivalent to 0.091 billion potency: ITU per pound)

The percent active ingredient does not indicate product performance and potency measurements are not Federally standardized.

EPA Reg. No. 73049-10  
EPA Est. No. 33762-1A-001

List No. 05108

**INDEX:**

- 1.0 First Aid
- 2.0 Precautionary Statements
  - 2.1 Hazard to Humans (and Domestic Animals)
  - 2.2 Environmental Hazards
- 3.0 Directions for Use
- 4.0 Application Directions
- 5.0 Storage and Disposal
- 6.0 Notice to User

**KEEP OUT OF REACH OF CHILDREN  
CAUTION**

**1.0**

FIRST AID	
<b>If in Eyes</b>	<ul style="list-style-type: none"> <li>• Hold eyes open and rinse slowly and gently with water for 15-20 minutes.</li> <li>• Remove contact lenses, if present, after the first 5 minutes, then continue rinsing eyes.</li> <li>• Call a poison control center or doctor for treatment advice.</li> </ul>
HOT LINE NUMBER	
Have the product container or label with you when calling a poison control center or doctor, or going for treatment. You may also contact 1-877-315-9819 (24 hours) for emergency medical treatment and/or transport emergency information. For all other information, call 1-800-323-9597.	

**2.0 PRECAUTIONARY STATEMENTS**

**2.1 HAZARD TO HUMANS (AND DOMESTIC ANIMALS)  
CAUTION**

Causes moderate eye irritation. Avoid contact with eyes or clothing. Wash thoroughly with soap and water after handling.

Mixers/loaders and applicators not in enclosed cabs or aircraft must wear a dust/mist respirator meeting NIOSH standards of at least N-95, R-95 or P-95. Repeated exposure to high concentrations of microbial proteins can cause allergic sensitization.

**2.2 ENVIRONMENTAL HAZARDS**

Do not contaminate water when cleaning equipment or disposing of equipment washwaters. Do not apply directly to treated, finished drinking water reservoirs or drinking water receptacles when the water is intended for human consumption.

**3.0 DIRECTIONS FOR USE**

It is a violation of Federal law to use this product in a manner inconsistent with its labeling.

**4.0 APPLICATION DIRECTIONS**

VectoBac G is an insecticide for use against mosquito larvae.

**Mosquitoes  
Habitat** **Suggested Range Rate\***

(Such as the following examples):

Irrigation ditches, roadside ditches, flood water, standing ponds, livestock watering ponds and troughs, woodland pools, snow melt pools, pastures, catch basins, storm water retention areas, tidal water, salt marshes and rice fields	2.5 - 10 lbs. / acre
--	----------------------

In addition, standing water containing mosquito larvae, in fields growing crops such as alfalfa, almonds, asparagus, corn, cotton, dates, grapes, peaches, sugar cane and walnuts may be treated at the recommended rates.

\* Use 10-20 lbs. / acre when late 3rd and early 4th instar larvae predominate, mosquito populations are high, water is heavily polluted (sewage lagoons, animal waste lagoons), and/or algae are abundant.

Apply uniformly by aerial or ground conventional equipment. Avoiding spray drift at the application site is the responsibility of the applicator. The interaction of many equipment and weather related factors determine the potential for spray drift. The applicator and the treatment coordinator are responsible for considering all of these factors when making decisions.

A 7 to 14 day interval between applications should be employed.



## 5.0 STORAGE AND DISPOSAL

Do not contaminate potable water, food or feed by storage or disposal.

**Storage:** Store in a cool [59-86°F (15-30°C)], dry place.

**Pesticide Disposal:** Completely empty bag into application equipment. Wastes resulting from the use of this product may be disposed of on site or at an approved waste disposal facility.

**Container Disposal:** Nonrefillable container. Do not reuse or refill this container. Once cleaned, some agricultural plastic pesticide containers can be taken to a container collection site or picked up for recycling. To find the nearest site, contact your chemical dealer or manufacturer, or contact Ag Container Recycling Council at 202-861-3144 or [www.acrecycle.org](http://www.acrecycle.org). If recycling is not available dispose of in a sanitary landfill, or by incineration, or, if allowed by state and local authorities, by burning. If burned, stay out of smoke.

## 6.0 NOTICE TO USER

Seller makes no warranty, express or implied, of merchantability, fitness or otherwise concerning the use of this product other than as indicated on the label. User assumes all risks of use, storage or handling not in strict accordance with accompanying directions.

VectoBac is a registered trademark of Valent BioSciences Corporation.





# Briquets

## Specimen Label

# Sustained Release 180 Day Microbial Briquets

**ACTIVE INGREDIENTS:**

- \**Bacillus sphaericus* 2362, Serotype H5a5b, Strain AML614 ..... 6.00%  
fermentation solids, spores and insecticidal toxins
- \*\**Bacillus thuringiensis* subspecies *israelensis* Strain BMP 144 ..... 1.00%  
fermentation solids, spores and insecticidal toxins

**OTHER INGREDIENTS:** ..... 93.00%  
**TOTAL:** ..... 100.00%

\* Equivalent to \*60 Bs ITU/mg and \*\*70 ITU/mg respectively. The percent active ingredient does not indicate product performance and potency measurements are not federally standardized.

**KEEP OUT OF REACH OF CHILDREN  
CAUTION**

**PRECAUTIONARY STATEMENTS**

**HAZARDS TO HUMANS AND DOMESTIC ANIMALS – CAUTION:**

Harmful if inhaled. Causes moderate eye irritation. Avoid contact with skin, eyes, or clothing. Avoid breathing dust. Wash thoroughly with soap and water after handling and before eating, drinking, chewing gum, using tobacco or using the toilet. Remove and wash contaminated clothing before reuse. Prolonged or frequently repeated skin contact may cause allergic reactions in some individuals.

**ENVIRONMENTAL HAZARDS:**

Do not apply to treated, finished drinking water reservoirs or drinking water receptacles when the water is intended for human consumption.

FIRST AID	
<b>If inhaled</b>	<ul style="list-style-type: none"> <li>• Move person to fresh air.</li> <li>• If person is not breathing, call 911 or an ambulance, then give artificial respiration, preferably by mouth to mouth if possible.</li> <li>• Call poison control center or doctor for treatment advice.</li> </ul>
<b>If on skin or clothing</b>	<ul style="list-style-type: none"> <li>• Take off contaminated clothing.</li> <li>• Rinse skin immediately with plenty of water for 15-20 minutes.</li> <li>• Call poison control center or doctor for treatment advice.</li> </ul>
<b>If in eyes</b>	<ul style="list-style-type: none"> <li>• Hold eye open and rinse slowly and gently with water for 15-20 minutes.</li> <li>• Remove contact lenses, if present, after the first 5 minutes, and then continue rinsing eyes.</li> <li>• Call poison control center or doctor for treatment advice.</li> </ul>
<p>Have the product container or label with you when calling a poison control center or doctor, or going for treatment. You may also contact 1-800-248-7763 for emergency medical treatment information.</p>	

**DIRECTIONS FOR USE**

It is a violation of Federal law to apply this product in a manner inconsistent with its labeling.

**APPLICATION DIRECTIONS**

FourStar<sup>®</sup> Briquets are a highly selective microbial insecticide effective against mosquitoes in a variety of habitats for up to 180 days or more. FourStar<sup>®</sup> Briquets release effective levels of *Bacillus sphaericus* and *Bacillus thuringiensis* subspecies *israelensis* to the water surface over time as the briquet dissolves.

**APPLICATION SITES**

FourStar<sup>®</sup> Briquets can be applied to areas that contain aquatic life, fish and plants, as well as areas used by or in contact with humans, animals, horses, livestock, pets, birds or wildlife. Examples of application sites include, but are not limited to: storm drains, catch basins, underground drainage systems, storm water retention areas, retention ponds, abandoned swimming pools, ornamental fountains and ponds, fish ponds, water gardens, animal drinking troughs, standing water, water holding receptacles, man-made and natural sites where mosquitoes may develop.

**APPLICATION RATES**

For control of mosquito larvae, place one (1) briquet in sites up to 100 square feet of surface area. For large sites, apply 1 additional briquet for each additional 100 square feet of water surface, regardless of water depth. When mosquito populations are high, water is heavily polluted, and/or algae are abundant, double the above application rate.

**STORAGE AND DISPOSAL**

Do not contaminate water, food, or feed by storage or disposal.

**Pesticide Storage:** Store in a cool, dry place.

**Pesticide Disposal:** Wastes resulting from use of this product may be disposed of on site or at an approved waste disposal facility.

**Container Disposal:** Nonrefillable container. Do not reuse or refill empty carton or packaging material. Offer for recycling if available or crush and discard carton in a sanitary landfill or by incineration or, if allowed by state and local authorities, by burning. If burned, stay out of smoke.

**NOTICE TO USER**

Seller makes no warranty express or implied, of merchantability, fitness or otherwise concerning the use of this product other than as indicated on the label. User assumes all risks of use, storage or handling not in strict accordance with label instructions.

Always read the label before using this product.  
 For product information, call 1-800-248-7763 or visit our web site:  
[www.fourstarmicrobials.com](http://www.fourstarmicrobials.com)



Manufactured for: B2E Microbials LLC  
 DBA FourStar Microbials LLC  
 1501 East Woodfield Road, #200W  
 Schaumburg, Illinois, 60173 U.S.A.  
 FourStar and the FourStar design are trademarks of B2E Microbials LLC | Made in USA  
 EPA Reg. No. B3362-3 | EPA Est. No. 66884-DR-1  
 ©2013 FourStar | U.S. Patent No. 7837988

**Village of Mamaroneck**  
**169 Mt. Pleasant Ave**  
**Mamaroneck, New York 10543**

**Inspection Report**

Scheduled Date	Address	Type of Inspection	Status	Inspector
3/4/2020	1060 BAYHEAD LLC - 1060 BA	SILT FENCING	PASSED	HISTORICAL
3/18/2020	BRADFORD DEVELOPMENT -	SILT FENCING	PASSED	FTAVOLACCI
3/18/2020	ORIENTA POINT 886 LLC - 88	SILT FENCING	PASSED	FTAVOLACCI
3/19/2020	ROBERT GOODMAN AND JAY	SILT FENCING	PASSED	FTAVOLACCI
5/28/2020	Modzelewski Marek & Wroble	SILT FENCING	PASSED	DDROGAN
6/16/2020	PETER GROSS - 1 SHORE RD	SILT FENCING	PASSED	FTAVOLACCI
6/22/2020	BB & G Construction Corp., C	SILT FENCING	PASSED	FTAVOLACCI
7/14/2020	Mark Mustacato/RMG Assoc. -	SILT FENCING	PASSED	DDROGAN
7/30/2020	Modzelewski Marek & Wroble	SILT FENCING	PASSED	DDROGAN
9/2/2020	LOCONTE, MARIA & GEOFFR	SILT FENCING	PASSED	DDROGAN
9/10/2020	RUDIN, DR. BRUCE AND FRA	SILT FENCING	PASSED	FTAVOLACCI
9/30/2020	OPTIMUS CONSTRUCTION &	SILT FENCING	PASSED	FTAVOLACCI
10/29/2020	BRESCIA, KEISHA A - 510 PIN	SILT FENCING	closed	FTAVOLACCI

**Total Inspections**

**13**

11:55

📍 📶 4G LTE 📶 86% 🔋



Municipality



SEARCH

MAP



Fri, October 16, 2020

SWPPP

PATERNO, JOSEPH III ANGELA PATERNO / PA...



Tue, September 22, 2020

SWPPP

ALMODOVER, CARLOS AND LISA / ALMODOV...



Fri, September 11, 2020

SWPPP

FERRANTE, PAUL FERRANTE, ROSA / FERRA...



Fri, September 11, 2020

SWPPP

Optimus Construction & Development Inc. / O...



Fri, August 7, 2020

SWPPP

RUBIN, DR. BRUCE AND FRANCESCA / RUBIN,...

ALMODOVER, CARLOS AND LISA / ALMODOV...

---



Fri, September 11, 2020

SWPPP

FERRANTE, PAUL FERRANTE, ROSA / FERRA...

---



20-0402	WORK WIT	OPEN	1215 STON 4-65D-162	DDROGAN 4-65D-162	11/25/2020
20-0208	CEO Compl	OPEN	947 SHORE 4-71-11B	CMOUNTA 4-71-11B	8/19/2020
20-0209	CEO Compl	OPEN	730 TAYLO 4-77A-5	CMOUNTA 4-77A-5	8/20/2020
20-0208	CEO Compl	OPEN	947 SHORE 4-71-11B	CMOUNTA 4-71-11B	8/19/2020
20-0021	SWPPP	CLOSED	620 BARRY 4-79A-3	cmountain 4-79A-3	4/18/2020
20-0002	SWPPP	OPEN	1411 FLAGI 9-105-56	cmountain 9-105-56	5/2/2020
20-0189	SWPPP	CLOSED	888 ORIEN 9-100-1	FTAVOLAC 9-100-1	8/12/2020
20-0432	SWPPP	COURT	207 GRANL 8-64-30	FTAVOLAC 8-64-30	12/18/2020

working on driveway foot larger.  
wall on right and left are new from footing up  
new pathway  
new steps  
no handrail on steps  
on silt fence for soil on left of driveway  
permit not displayed silt fence needs maintenance  
silt fence required  
permit not displayed silt fence needs maintenance  
silt fence is not installed as required

mud from construction site is on the public roadway  
Violation of terms of SWPP Permit.  
Violation of Village Code 294-11  
STORMWATER POLLUTION PREVENTION STANDARDS

## MEC videos-views and dates

Kyle Troy <ktroy@vomny.org>

Mon 5/17/2021 12:51 PM

To: Jerry Barberio <jbarberio@vomny.org>; Daniel Sarnoff <dsarnoff@vomny.org>

Hi All! Hope everyone is having a great Monday!

These are the dates that I talked about cleaning the water in the harbor on my shows.

Marine Education Center:

4/2/2020-5.5 thousand views

Westchester Children's Museum-Marine Mondays

"Water cycle": 12-2-2020 1.2 thousand views

"Why is the water so clear" 2/8/2020 1.1 thousand views

"Cleaning our waters": 9/14/2020 1.3 thousand views

I also did a documentary with a film group in January but it wasn't realized yet so we can use that for next year. Also my travel channel debut for the Marine Center came out apparently I was asked yesterday on the street if it was me which was funny. Ill send a link out to the committee when I get it. Hope this helps with the report. Let me know if you need anything else.


**Kyle Troy**

**Director/Naturalist**

**Marine Education Center**

Website: [www.marineeducationcenter.org](http://www.marineeducationcenter.org)

Phone: 914-582-4496



# SWPPP Permit Report



Village of Mamaroneck  
169 Mt. Pleasant Ave  
Mamaroneck, New York 10543  
914-777-7731

5/3/2021

Permit #	Date	Type	Map	Legal Address	Status	Issue Date
20-0091	3/19/2020	SWPPP	8-64-30	207 GRAND ST	OPEN	3/19/2020
<b>Desc:</b> SWPPP Permit is Being Issued in Conjunction With BP# 20-0087 Issued for the Construction of a New (2) Family Dwelling on a Newly Subdivided Vacant lot at 207 Grand Street. B.A.R. Approval 07/19/18 and 11/21/19. ZBA Approval 07/11/19 and Reaffirmed 10/03/19. Planning Board Approval 02/08/17						
20-0100	3/24/2020	SWPPP	9-35-13	709 MUNRO AV	CLOSE	3/24/2020
<b>Desc:</b> SWPPP Permit is Being Issued in Conjunction With BP#20-0094 Issued for the Construction of a 2500 Square Foot Single Family Residence. BAR Approval 06/20/19 Planning Board Approval for Subdivision 06/27/18 HCZMC Consistency 04/18/18						
20-0309	5/22/2020	SWPPP	9-35-14	711 MUNRO AV	OPEN	5/22/2020
<b>Desc:</b> SWPPP Permit is Being Issued in Conjunction With BP#20-0308 Issued for the Construction of a Single Family House						
20-0369	6/23/2020	SWPPP	9-101-5	901 SKIBO LN	OPEN	6/23/2020
<b>Desc:</b> SWPPP Permit is Being Issued in Conjunction With BP#20-0254 Issued for the Construction of an In-Ground 20' x 40' Gunitite Pool With Automatic Safety Cove. B.A.R. Approval 03/03/20						
20-0488	7/25/2020	SWPPP	9-71-2A	414 CLAFLIN AV	OPEN	7/25/2020
<b>Desc:</b> SWPPP is Being Issued In Conjunction With BP#20-0458 Issued for the Construction of an Inground Swimming Pool With Automatic Safety Cover and Equipment.						
20-0505	7/30/2020	SWPPP	9-109-8	1065 SEVEN OAKS LN	OPEN	7/30/2020
<b>Desc:</b> SWPPP Permit is Being Issued in Conjunction With BP#20-0504 Issued for the Construction of a New Single Family Home With Improvements Located in Approximately Same Area as Existing Residential Home.						
20-0545	8/7/2020	SWPPP	4-79-8A1	907 TAYLORS LN	OPEN	8/7/2020
<b>Desc:</b> S.W.P.P.P. is Being Issued in Conjunction With BP#20-0543 and Flood Plain Development Permit #20-0544 Both Issued for the Construction of a Detached 2 Car Garage.						
20-0668	9/11/2020	SWPPP	8-9-6	1606 ELLIS PL	OPEN	9/11/2020
<b>Desc:</b> SWPPP is Being Issued in Conjunction With BP#20-0627 Issued for the Construction of a One Family Residence on Vacant Land and BP# 20-0628 Floodplain Permit.						
20-0671	9/11/2020	SWPPP	4-67-6B	648 SHORE ACRES DR	OPEN	9/11/2020
<b>Desc:</b> SWPPP Permit is Being Issued in Conjunction With BP#20-00669 and Floodplain Permit #20-0670 Both Issued for the Construction of a Single Family House.						



# SWPPP Permit Report



Village of Mamaroneck  
 169 Mt. Pleasant Ave  
 Mamaroneck, New York 10543  
 914-777-7731

5/3/2021

Permit #	Date	From: 03/10/2020		To: 03/09/2021		Status	Issue Date
		Type	Map	Legal Address			
20-0701	9/22/2020	SWPPP	9-104-D	971 ORIENTA AV		OPEN	9/22/2020
<b>Desc:</b> SWPPP is Being Issued in Conjunction With BP#20-0700 Issued for the Construction of a 18' x 38' Rear Yard Pool With Patio and Fence.							
20-0778	10/16/202	SWPPP	8-104-37A	606 ROCKLAND AV		OPEN	10/16/2020
<b>Desc:</b> SWPPP is Being Issued in Conjunction With BP #20-0776 Issued for the Construction of a Front Yard Two-Story Extension With Attached One-Car Garage/Rec. Room & Front Portico & Porch.							
20-0780	10/17/202	SWPPP	4-15-113	521 ENGLISH PL		OPEN	10/17/2020
<b>Desc:</b> SWPPP Permit is Being Issued in Conjunction With BP#20-0779 Issued for the Construction of a (2) Two Family Residence.							
20-0909	11/10/202	SWPPP	9-19-18C1	355 PHILLIPS PARK RD		OPEN	11/10/2020
<b>Desc:</b> SWPPP is Being Issued in Conjunction With BP#20-0908 Issued for the Renovation of Existing 1 Story Building for Parking and Retail, construction of (2) Stories of Residential Over the Existing (1) Story for (6) Apartments. HCZMC Consistency 09/16/20 Planning Board Approval 10/8/20 BAR Approval 8/20/20.							
21-0141	3/2/2021	SWPPP	9-113-16B	1035 NINE ACRES LN		OPEN	3/2/2021
<b>Desc:</b> SWPPP Permit is Being Issued in Conjunction With BP# 21-0140 Issued for the Construction of an Inground 18' x 32' Gunite Swimming Pool With Associated Drainage. BAR Approval 12/01/20 Planning Board Approval 02/10/21							

**Village of Mamaroneck**  
169 Mt. Pleasant Ave  
Mamaroneck, New York 10543

**SWPPP Permit Report - Totals by Type and Status**

From: 03/10/2020

To: 03/09/2021

<b>Permit Type</b>	<b>Permit Status</b>	<b>Count</b>
SWPPP		14
<b>Total:</b>		<b>14</b>

Site ID	Site Name	Town	State	Date	Sample Time	Enterococcus (MPN/100 mL)	E. coli (MPN/100 mL)	Site Geometric Mean (MPN/100 mL)	Precip. day of (in)	Precip. Prior Day (in)	Precip. 2 Days Prior (in)	Precip. 3 Days Prior (in)	Cumulative Precip (in)
BE-MHa	Harbor Island Beach	Mamaroneck	NY	6/17/2020	12:05 PM	<10		75	0.00	0.00	0.00	0.00	0.00
BE-MHa	Harbor Island Beach	Mamaroneck	NY	6/24/2020	11:00 AM	10			0.00	0.00	0.00	0.00	0.00
BE-MHa	Harbor Island Beach	Mamaroneck	NY	7/1/2020	10:10 AM	1024			0.00	0.16	0.02	0.01	0.19
BE-MHa	Harbor Island Beach	Mamaroneck	NY	7/8/2020	10:20 AM	63			0.00	0.00	0.49	0.00	0.49
BE-MHa	Harbor Island Beach	Mamaroneck	NY	7/15/2020	10:21 AM	97			0.00	0.00	0.00	0.01	0.01
BE-MHa	Harbor Island Beach	Mamaroneck	NY	7/22/2020	11:40 AM	30			0.00	0.00	0.00	0.00	0.00
BE-MHa	Harbor Island Beach	Mamaroneck	NY	7/29/2020	9:05 AM	121			0.00	0.02	0.00	0.00	0.02
BE-MHa	Harbor Island Beach	Mamaroneck	NY	8/12/2020	9:25 AM	171			0.02	0.00	0.00	0.00	0.02
BE-MHa	Harbor Island Beach	Mamaroneck	NY	8/19/2020	9:25 AM	97			0.10	0.11	0.47	0.15	0.83
BE-MHa	Harbor Island Beach	Mamaroneck	NY	8/26/2020	1:15 PM	20			0.00	0.00	0.00	0.00	0.00
BE-MHa	Harbor Island Beach	Mamaroneck	NY	9/2/2020	11:30 AM	1169			0.18	0.30	0.00	0.03	0.51
BE-MHd	Shore Acres Yacht Club	Mamaroneck Village	NY	6/17/2020	12:17 PM	30		27	0.00	0.00	0.00	0.00	0.00
BE-MHd	Shore Acres Yacht Club	Mamaroneck Village	NY	6/24/2020	12:24 PM	10			0.00	0.00	0.00	0.00	0.00
BE-MHd	Shore Acres Yacht Club	Mamaroneck Village	NY	7/1/2020	12:44 PM	139			0.00	0.16	0.02	0.01	0.19
BE-MHd	Shore Acres Yacht Club	Mamaroneck Village	NY	7/8/2020	11:03 AM	10			0.00	0.00	0.49	0.00	0.49

Site ID	Site Name	Town	State	Date	Sample Time	Enterococcus (MPN/100 mL)	E. coli (MPN/100 mL)	Site Geometric Mean (MPN/100 mL)	Precip. day of (in)	Precip. Prior Day (in)	Precip. 2 Days Prior (in)	Precip. 3 Days Prior (in)	Cumulative Precip (in)
BS-WCWb	Beach Point Club	Mamaroneck Village	NY	8/19/2020	10:21 AM	<10			0.10	0.11	0.47	0.15	0.83
BS-WCWb	Beach Point Club	Mamaroneck Village	NY	8/26/2020	11:13 AM	<10			0.00	0.00	0.00	0.00	0.00
BS-WCWb	Beach Point Club	Mamaroneck Village	NY	9/2/2020	10:37 AM	132			0.18	0.30	0.00	0.03	0.51
E-MHb	Mamaroneck Harbor at Taylor Lane	Mamaroneck Village	NY	6/17/2020	12:01 PM	10		11	0.00	0.00	0.00	0.00	0.00
E-MHb	Mamaroneck Harbor at Taylor Lane	Mamaroneck Village	NY	6/24/2020	12:15 PM	20			0.00	0.00	0.00	0.00	0.00
E-MHb	Mamaroneck Harbor at Taylor Lane	Mamaroneck Village	NY	7/1/2020	12:28 PM	<10			0.00	0.16	0.02	0.01	0.19
E-MHb	Mamaroneck Harbor at Taylor Lane	Mamaroneck Village	NY	7/8/2020	10:36 AM	<10			0.00	0.00	0.49	0.00	0.49
E-MHb	Mamaroneck Harbor at Taylor Lane	Mamaroneck Village	NY	7/15/2020	10:25 AM	<10			0.00	0.00	0.00	0.01	0.01
E-MHb	Mamaroneck Harbor at Taylor Lane	Mamaroneck Village	NY	7/22/2020	11:34 AM	<10			0.00	0.00	0.00	0.00	0.00
E-MHb	Mamaroneck Harbor at Taylor Lane	Mamaroneck Village	NY	7/29/2020	11:08 AM	<10			0.00	0.02	0.00	0.00	0.02
E-MHb	Mamaroneck Harbor at Taylor Lane	Mamaroneck Village	NY	8/12/2020	1:24 PM	<10			0.02	0.00	0.00	0.00	0.02
E-MHb	Mamaroneck Harbor at Taylor Lane	Mamaroneck Village	NY	8/19/2020	10:05 AM	63			0.10	0.11	0.47	0.15	0.83
E-MHb	Mamaroneck Harbor at Taylor Lane	Mamaroneck Village	NY	8/26/2020	10:45 AM	41			0.00	0.00	0.00	0.00	0.00
E-MHb	Mamaroneck Harbor at Taylor Lane	Mamaroneck Village	NY	9/2/2020	11:21 AM	41			0.18	0.30	0.00	0.03	0.51
E-MHc	Mamaroneck Harbor East Basin	Mamaroneck Village	NY	6/17/2020	12:00 PM	241		211	0.00	0.00	0.00	0.00	0.00

Site ID	Site Name	Town	State	Date	Sample Time	Enterococcus (MPN/100 ml)	E. coli (MPN/100 ml)	Site Geometric Mean (MPN/100 ml)	Precip. day of (in)	Precip. Prior Day (in)	Precip. 2 Days Prior (in)	Precip. 3 Days Prior (in)	Cumulative Precip (in)
E-VAMa	Van Amringe Millpond	Mamaroneck Village	NY	7/22/2020	11:53 AM	31			0.00	0.00	0.00	0.00	0.00
E-VAMa	Van Amringe Millpond	Mamaroneck Village	NY	7/29/2020	10:46 AM	63			0.00	0.02	0.00	0.00	0.02
E-VAMa	Van Amringe Millpond	Mamaroneck Village	NY	8/12/2020	10:18 AM	<10			0.02	0.00	0.00	0.00	0.02
E-VAMa	Van Amringe Millpond	Mamaroneck Village	NY	8/19/2020	10:49 AM	109			0.10	0.11	0.47	0.15	0.83
E-VAMa	Van Amringe Millpond	Mamaroneck Village	NY	8/26/2020	10:10 AM	10			0.00	0.00	0.00	0.00	0.00
E-VAMa	Van Amringe Millpond	Mamaroneck Village	NY	9/2/2020	11:37 AM	41			0.18	0.30	0.00	0.03	0.51
R-BSB-0.06	Beaver Swamp Brook at Boston Post Road	Mamaroneck Village	NY	6/17/2020	11:28 AM		1670	1352	0.00	0.00	0.00	0.00	0.00
R-BSB-0.06	Beaver Swamp Brook at Boston Post Road	Mamaroneck Village	NY	6/24/2020	11:44 AM		2851		0.00	0.00	0.00	0.00	0.00
R-BSB-0.06	Beaver Swamp Brook at Boston Post Road	Mamaroneck Village	NY	7/1/2020	10:26 AM		4611		0.00	0.16	0.02	0.01	0.19
R-BSB-0.06	Beaver Swamp Brook at Boston Post Road	Mamaroneck Village	NY	7/8/2020	9:43 AM		441		0.00	0.00	0.49	0.00	0.49
R-BSB-0.06	Beaver Swamp Brook at Boston Post Road	Mamaroneck Village	NY	7/15/2020	11:06 AM		888		0.00	0.00	0.00	0.01	0.01
R-BSB-0.06	Beaver Swamp Brook at Boston Post Road	Mamaroneck Village	NY	7/22/2020	3:32 PM		1785		0.00	0.00	0.00	0.00	0.00
R-BSB-0.06	Beaver Swamp Brook at Boston Post Road	Mamaroneck Village	NY	7/29/2020	9:40 AM		1354		0.00	0.02	0.00	0.00	0.02
R-BSB-0.06	Beaver Swamp Brook at Boston Post Road	Mamaroneck Village	NY	8/12/2020	11:37 AM		487		0.02	0.00	0.00	0.00	0.02
R-BSB-0.06	Beaver Swamp Brook at Boston Post Road	Mamaroneck Village	NY	8/19/2020	9:44 AM		1860		0.10	0.11	0.47	0.15	0.83

Site ID	Site Name	Town	State	Date	Sample Time	Enterococcus (MPN/100 mL)	E. coli (MPN/100 mL)	Site Geometric Mean (MPN/100 mL)	Precip. day of (in)	Precip. Prior Day (in)	Precip. 2 Days Prior (in)	Precip. 3 Days Prior (in)	Cumulative Precip (in)
R-GC-0.25	Guion Creek at South Barry Avenue Bridge	Mamaroneck Village	NY	7/1/2020	1:07 PM	355			0.00	0.16	0.02	0.01	0.19
R-GC-0.25	Guion Creek at South Barry Avenue Bridge	Mamaroneck Village	NY	7/8/2020	11:13 AM	63			0.00	0.00	0.49	0.00	0.49
R-GC-0.25	Guion Creek at South Barry Avenue Bridge	Mamaroneck Village	NY	7/15/2020	10:45 AM	85			0.00	0.00	0.00	0.01	0.01
R-GC-0.25	Guion Creek at South Barry Avenue Bridge	Mamaroneck Village	NY	7/22/2020	1:29 PM	31			0.00	0.00	0.00	0.00	0.00
R-GC-0.25	Guion Creek at South Barry Avenue Bridge	Mamaroneck Village	NY	7/29/2020	10:49 AM	10			0.00	0.02	0.00	0.00	0.02
R-GC-0.25	Guion Creek at South Barry Avenue Bridge	Mamaroneck Village	NY	8/12/2020	12:43 PM	<10			0.02	0.00	0.00	0.00	0.02
R-GC-0.25	Guion Creek at South Barry Avenue Bridge	Mamaroneck Village	NY	8/19/2020	9:46 AM	221			0.10	0.11	0.47	0.15	0.83
R-GC-0.25	Guion Creek at South Barry Avenue Bridge	Mamaroneck Village	NY	8/26/2020	10:56 AM	10			0.00	0.00	0.00	0.00	0.00
R-GC-0.25	Guion Creek at South Barry Avenue Bridge	Mamaroneck Village	NY	9/2/2020	10:54 AM	288			0.18	0.30	0.00	0.03	0.51
R-MR-0.24	Mamaroneck River at Phillips Park Road	Mamaroneck Village	NY	6/17/2020	12:31 PM		487	450	0.00	0.00	0.00	0.00	0.00
R-MR-0.24	Mamaroneck River at Phillips Park Road	Mamaroneck Village	NY	6/24/2020	12:35 PM		605		0.00	0.00	0.00	0.00	0.00
R-MR-0.24	Mamaroneck River at Phillips Park Road	Mamaroneck Village	NY	7/1/2020	10:35 AM		1785		0.00	0.16	0.02	0.01	0.19
R-MR-0.24	Mamaroneck River at Phillips Park Road	Mamaroneck Village	NY	7/8/2020	9:55 AM		613		0.00	0.00	0.49	0.00	0.49
R-MR-0.24	Mamaroneck River at Phillips Park Road	Mamaroneck Village	NY	7/15/2020	12:35 PM		350		0.00	0.00	0.00	0.01	0.01
R-MR-0.24	Mamaroneck River at Phillips Park Road	Mamaroneck Village	NY	7/22/2020	10:10 AM		243		0.00	0.00	0.00	0.00	0.00

B: Beach  
R: River  
S: Shoreline

Site ID	Site Name	Town	State	Date	Sample Time	Enterococcus (MPN/100 mL)	E. coli (MPN/100 mL)	Site Geometric Mean (MPN/100 mL)	Precip. day of (in)	Precip. Prior Day (in)	Precip. 2 Days Prior (in)	Precip. 3 Days Prior (in)	Cumulative Precip (in)
R-MR-0.61	Mamaroneck River at Station Park Road	Mamaroneck Village	NY	9/2/2020	1:42 PM		1725		0.18	0.30	0.00	0.03	0.51
R-MR-0.76	Mamaroneck River at North Barry Avenue Extended	Mamaroneck Village	NY	6/17/2020	10:10 AM		218	600	0.00	0.00	0.00	0.00	0.00
R-MR-0.76	Mamaroneck River at North Barry Avenue Extended	Mamaroneck Village	NY	6/24/2020	9:57 AM		448		0.00	0.00	0.00	0.00	0.00
R-MR-0.76	Mamaroneck River at North Barry Avenue Extended	Mamaroneck Village	NY	7/1/2020	10:29 AM		1624		0.00	0.16	0.02	0.01	0.19
R-MR-0.76	Mamaroneck River at North Barry Avenue Extended	Mamaroneck Village	NY	7/8/2020	10:52 AM		464		0.00	0.00	0.49	0.00	0.49
R-MR-0.76	Mamaroneck River at North Barry Avenue Extended	Mamaroneck Village	NY	7/15/2020	11:58 AM		1376		0.00	0.00	0.00	0.01	0.01
R-MR-0.76	Mamaroneck River at North Barry Avenue Extended	Mamaroneck Village	NY	7/22/2020	10:58 AM		279		0.00	0.00	0.00	0.00	0.00
R-MR-0.76	Mamaroneck River at North Barry Avenue Extended	Mamaroneck Village	NY	7/29/2020	10:49 AM		471		0.00	0.02	0.00	0.00	0.02
R-MR-0.76	Mamaroneck River at North Barry Avenue Extended	Mamaroneck Village	NY	8/12/2020	11:05 AM		473		0.02	0.00	0.00	0.00	0.02
R-MR-0.76	Mamaroneck River at North Barry Avenue Extended	Mamaroneck Village	NY	8/19/2020	10:54 AM		4160		0.10	0.11	0.47	0.15	0.83
R-MR-0.76	Mamaroneck River at North Barry Avenue Extended	Mamaroneck Village	NY	8/26/2020	10:31 AM		282		0.00	0.00	0.00	0.00	0.00
R-MR-0.76	Mamaroneck River at North Barry Avenue Extended	Mamaroneck Village	NY	9/2/2020	10:30 AM		487		0.18	0.30	0.00	0.03	0.51
R-MR-2.01	Mamaroneck River at Joint Water Works	Mamaroneck Village	NY	6/17/2020	10:03 AM		216	358	0.00	0.00	0.00	0.00	0.00
R-MR-2.01	Mamaroneck River at Joint Water Works	Mamaroneck Village	NY	6/24/2020	9:49 AM		108		0.00	0.00	0.00	0.00	0.00
R-MR-2.01	Mamaroneck River at Joint Water Works	Mamaroneck Village	NY	7/1/2020	10:20 AM		2755		0.00	0.16	0.02	0.01	0.19

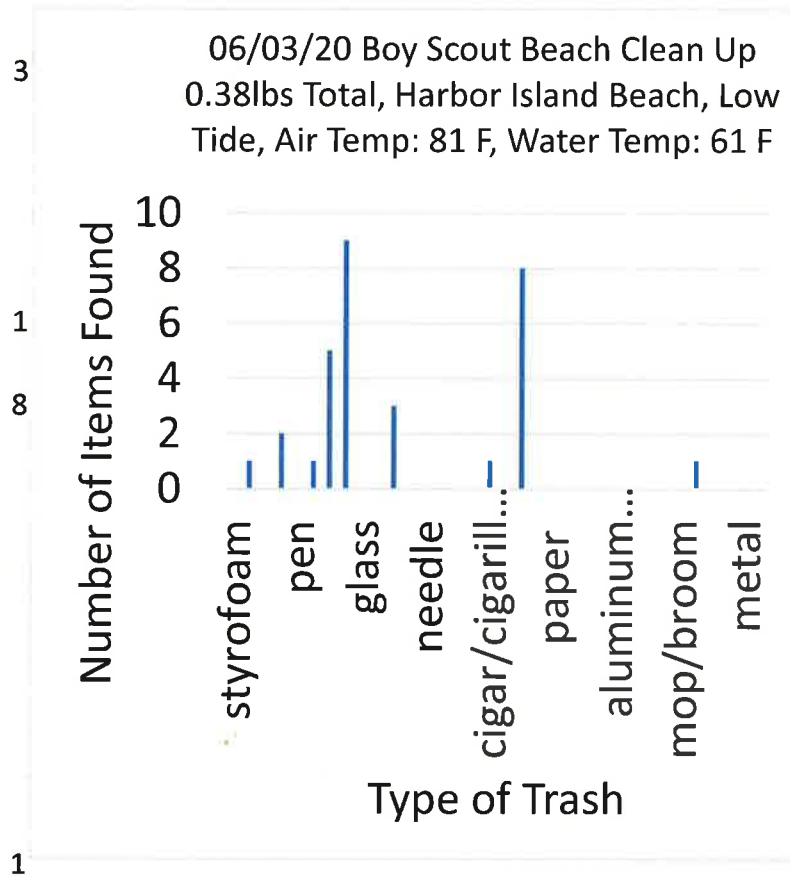
Site ID	Site Name	Town	State	Date	Sample Time	Enterococcus (MPN/100 mL)	E. coli (MPN/100 mL)	Site Geometric Mean (MPN/100 mL)	Precip. day of (in)	Precip. Prior Day (in)	Precip. 2 Days Prior (in)	Precip. 3 Days Prior (in)	Cumulative Precip (in)
R-MR-2.66	Mamaroneck River at Saxon Woods Park	Mamaroneck	NY	8/12/2020	10:44 AM		1314		0.02	0.00	0.00	0.00	0.02
R-MR-2.66	Mamaroneck River at Saxon Woods Park	Mamaroneck	NY	8/19/2020	10:35 AM		1872		0.10	0.11	0.47	0.15	0.83
R-MR-2.66	Mamaroneck River at Saxon Woods Park	Mamaroneck	NY	8/26/2020	10:09 AM		521		0.00	0.00	0.00	0.00	0.00
R-MR-2.66	Mamaroneck River at Saxon Woods Park	Mamaroneck	NY	9/2/2020	10:08 AM		2098		0.18	0.30	0.00	0.03	0.51
R-OC-0.22	Otter Creek at South Barry Avenue Bridge	Mamaroneck Village	NY	6/17/2020	11:58 AM	10		31	0.00	0.00	0.00	0.00	0.00
R-OC-0.22	Otter Creek at South Barry Avenue Bridge	Mamaroneck Village	NY	6/24/2020	12:10 PM	<10			0.00	0.00	0.00	0.00	0.00
R-OC-0.22	Otter Creek at South Barry Avenue Bridge	Mamaroneck Village	NY	7/1/2020	12:56 PM	1467			0.00	0.16	0.02	0.01	0.19
R-OC-0.22	Otter Creek at South Barry Avenue Bridge	Mamaroneck Village	NY	7/8/2020	10:53 AM	97			0.00	0.00	0.49	0.00	0.49
R-OC-0.22	Otter Creek at South Barry Avenue Bridge	Mamaroneck Village	NY	7/15/2020	10:34 AM	10			0.00	0.00	0.00	0.01	0.01
R-OC-0.22	Otter Creek at South Barry Avenue Bridge	Mamaroneck Village	NY	7/22/2020	1:15 PM	20			0.00	0.00	0.00	0.00	0.00
R-OC-0.22	Otter Creek at South Barry Avenue Bridge	Mamaroneck Village	NY	7/29/2020	10:55 AM	10			0.00	0.02	0.00	0.00	0.02
R-OC-0.22	Otter Creek at South Barry Avenue Bridge	Mamaroneck Village	NY	8/12/2020	12:52 PM	<10			0.02	0.00	0.00	0.00	0.02
R-OC-0.22	Otter Creek at South Barry Avenue Bridge	Mamaroneck Village	NY	8/19/2020	9:52 AM	216			0.10	0.11	0.47	0.15	0.83
R-OC-0.22	Otter Creek at South Barry Avenue Bridge	Mamaroneck Village	NY	8/26/2020	10:00 AM	74			0.00	0.00	0.00	0.00	0.00
R-OC-0.22	Otter Creek at South Barry Avenue Bridge	Mamaroneck Village	NY	9/2/2020	11:13 AM	20			0.18	0.30	0.00	0.03	0.51



06/03/20 Boy Scouts

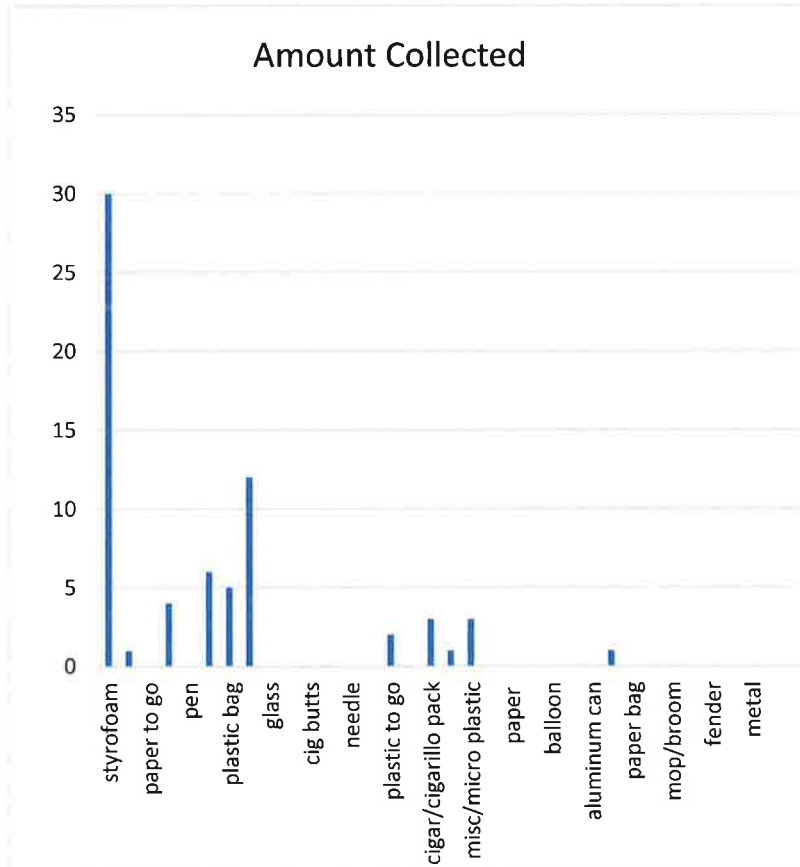
Type collected	Amount Collected	Time	Tide	Area Collected	Pounds Total	total volunteer	air temperatu
styrofoam		3pm	low	harbor island beach	0.38 lbs		1 82 F

- plastic bottle 1
- paper to go
- plastic cap 2
- pen
- straw 1
- plastic bag 5
- wrapper 9
- glass
- plastic flosser
- cig butts 3
- clothing/fabric
- needle
- rope
- plastic to go
- axe can
- cigar/cigarillo pack 1
- jul component
- misc/micro plastic 8
- cig lighter
- paper
- ball
- balloon
- styrofoam to go
- aluminum can
- plastic utensil
- paper bag
- nerf dart
- mop/broom
- aluminum to go 1
- fender
- ppe
- metal
- cigar top



07/24/2020

Type collected	Amount Collected	Time	Tide	Area Collected	Pounds Total	total volunteers
styrofoam	30	3:00 p.m.	Low	Beach	6 lbs	5
plastic bottle	1					
paper to go						
plastic cap	4					
pen						
straw	6					
plastic bag	5					
wrapper	12					
glass						
plastic flosser						
cig butts						
clothing/fabric						
needle						
rope						
plastic to go	2					
axe can						
cigar/cigarillo pack	3					
jul component	1					
misc/micro plastic	3					
cig lighter						
paper						
ball						
balloon						
styrofoam to go						
aluminum can						
plastic utensil	1					
paper bag						
nerf dart						
mop/broom						
aluminum to go						
fender						
ppe						
metal						
cigar top						

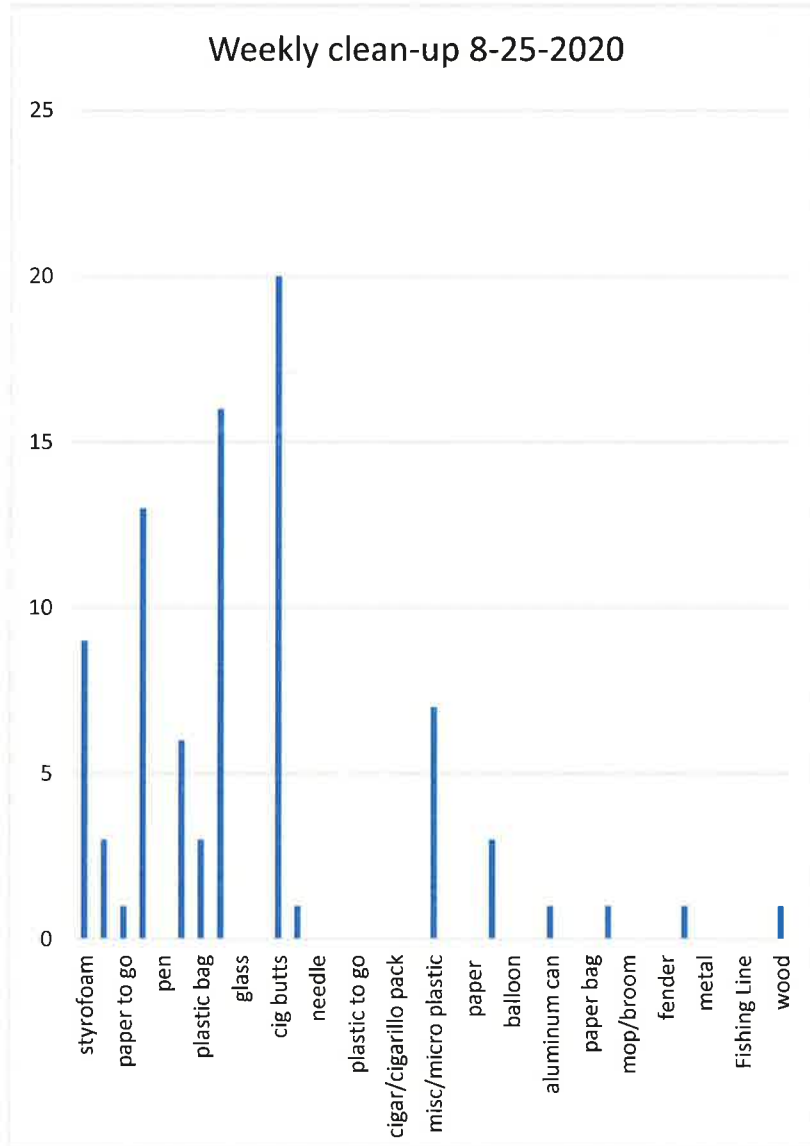


08/14/2020

Type collected	Amount Collected	Time	Tide	Area Collected	Pounds Total	total volunteers
styrofoam	42	8pm-10pm	high	east basin, Guion	17 lbs	7
plastic bottle	33					
paper to go	2					
plastic cap	3					
pen						
straw	1					
plastic bag	4					
wrapper	9					
glass	2					
plastic flosser						
cig butts						
clothing/fabric						
needle						
rope						
plastic to go	3					
axe can						
cigar/cigarillo pack	1					
jul component						
misc/micro plastic	9					
cig lighter						
paper						
ball	10					
balloon						
styrofoam to go	1					
aluminum can	5					
plastic utensil	1					
paper bag						
nerf dart						
mop/broom						
aluminum to go						
fender	1					
ppe	3					
metal						
cigar top						
Fishing Line	3					
plywood	2					

08/24/20

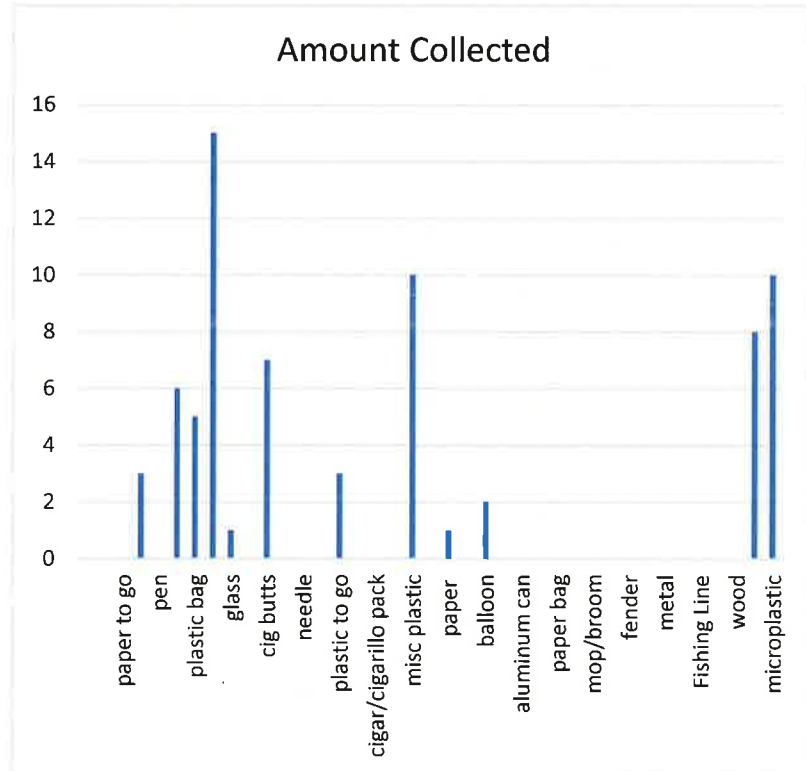
Type collected	Amount Collected	Time	Tide	Area Collected	Pounds Total
styrofoam	9	3:30pm	Low tide	Beach	3 lbs
plastic bottle	3				
paper to go	1				
plastic cap	13				
pen					
straw	6				
plastic bag	3				
wrapper	16				
glass					
plastic flosser					
cig butts	20				
clothing/fabric	1				
needle					
rope					
plastic to go					
axe can					
cigar/cigarillo pack					
jul component					
misc/micro plastic	7				
cig lighter					
paper					
ball	3				
balloon					
styrofoam to go					
aluminum can	1				
plastic utensil					
paper bag					
nerf dart	1				
mop/broom					
aluminum to go					
fender					
ppe	1				
metal					
cigar top					
Fishing Line					
plywood					
wood	1				



10-02-20

Type collected	Amount Collected	Time	Tide	Area Collected	Pounds Total	Total Volunteer s	Air Temperature
		330-430	Low	Beach	7 lbs	3	68

plastic bottle	
paper to go	
plastic cap	3
pen	
straw	6
plastic bag	5
wrapper	15
glass	1
plastic flosser	
cig butts	7
clothing/fabric	
needle	
rope	
plastic to go	3
axe can	
cigar/cigarillo pack	
jul component	
misc plastic	10
cig lighter	
paper	1
ball	
balloon	2
styrofoam to go	
aluminum can	
plastic utensil	
paper bag	
nerf dart	
mop/broom	
aluminum to go	
fender	
ppe	
metal	
cigar top	
Fishing Line	
plywood	
wood	
styrofoam	8
microplastic	10





12-16-2020

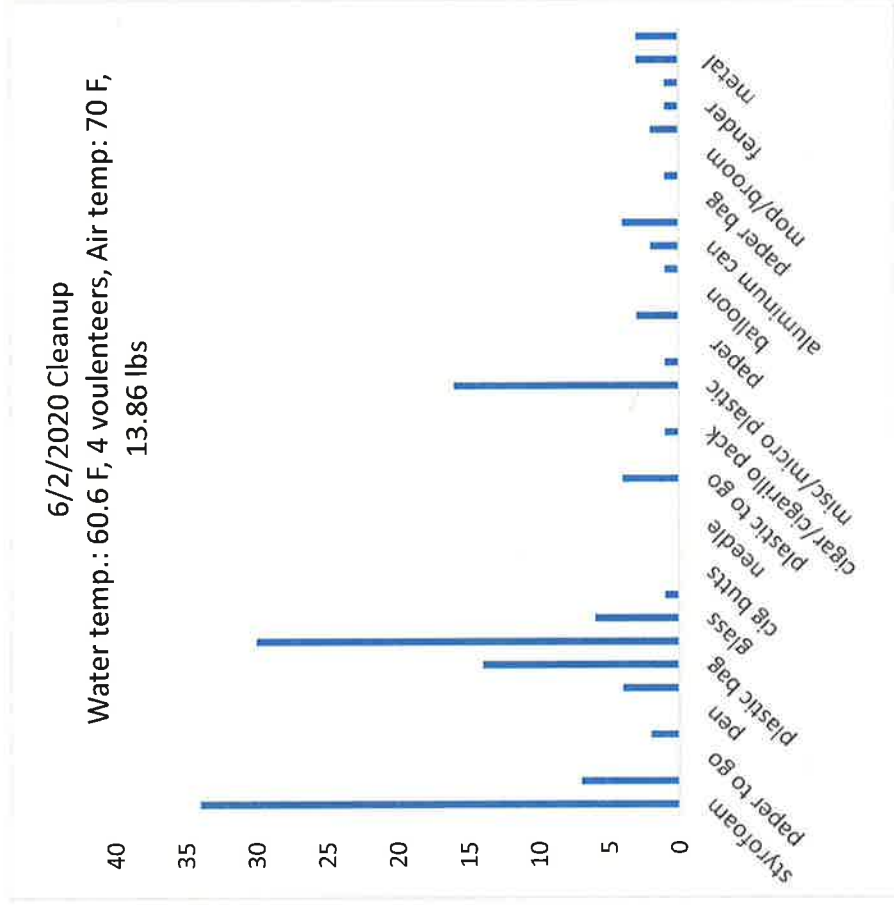
Type collected	Amount Collected	Time	Tide	Area Collected	Pounds Total	Total Volunteers	Air & Water Temperature
		330-430	Low	East Basin/Beach		7	2

plastic bottle  
paper to go  
plastic cap  
pen  
straw  
plastic bag  
wrapper  
glass  
plastic flosser  
cig butts  
clothing/fabric  
needle  
rope  
plastic to go  
axe can  
cigar/cigarillo pack  
jul component  
misc plastic  
cig lighter  
paper  
ball  
balloon  
styrofoam to go  
aluminum can  
plastic utensil  
paper bag  
nerf dart  
mop/broom  
aluminum to go  
fender  
ppe  
metal  
cigar top  
Fishing Line  
plywood  
wood  
styrofoam  
microplastic

6-2-20 Boy Scouts

Amount Collected 34  
 Type collected styrofoam  
 plastic bottle 7  
 paper to go 2  
 plastic cap 4  
 pen 14  
 straw 30  
 plastic bag 6  
 wrapper 1  
 glass 1  
 plastic flosser 4  
 cig butts 14  
 clothing/fabric 30  
 needle 6  
 rope 1  
 plastic to go 4  
 axe can 1  
 cigar/cigarillo pack 16  
 jul component 1  
 misc/micro plastic 1  
 cig lighter 3  
 paper 1  
 ball 3  
 balloon 1  
 styrofoam to go 2  
 aluminum can 4  
 plastic utensil 1  
 paper bag 1  
 nerf dart 1  
 mop/broom 1

Area Collected west basin  
 Pounds Total 13.86 lbs  
 total volunteers 4  
 air temperature 70  
 water temperature 60.6



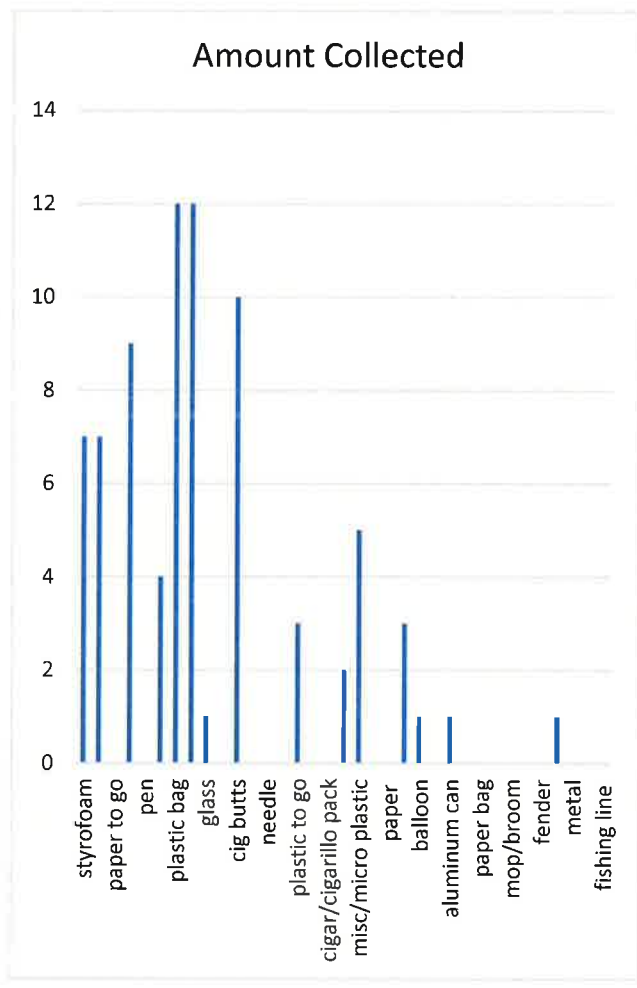


06/11/2020

Type collected      Amount      Time      Tide      Area Collected      Pounds Total

styrofoam      7      10:00 AM      outgoing low      West Basin, Beach      4.09

plastic bottle      7  
 paper to go  
 plastic cap      9  
 pen  
 straw      4  
 plastic bag      12  
 wrapper      12  
 glass      1  
 plastic flosser  
 cig butts      10  
 clothing/fabric  
 needle  
 rope  
 plastic to go      3  
 axe can  
 cigar/cigarillo pack  
 jul component      2  
 misc/micro plastic  
 cig lighter      5  
 paper  
 ball      3  
 balloon      1  
 styrofoam to go  
 aluminum can      1  
 plastic utensil  
 paper bag  
 nerf dart  
 mop/broom  
 aluminum to go  
 fender  
 ppe      1  
 metal  
 cigar top  
 fishing line

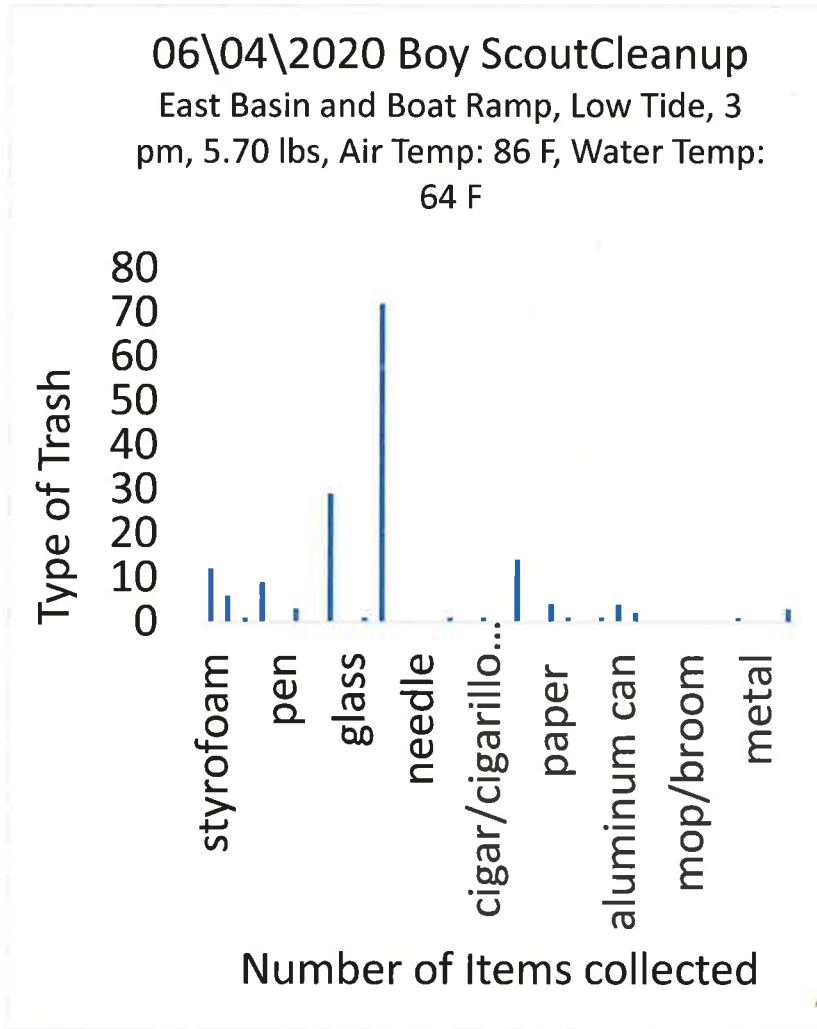


12/22/2020

Type collected	Amount Collected	Time	Tide	Area Collected	Pounds Total	total volunteers	Air & Water temperature
		330-430		Beach	4.6	2	
plastic bottle							
paper to go							
plastic cap							
pen							
straw							
plastic bag							
wrapper							
glass							
plastic flosser							
cig butts							
clothing/fabric							
needle							
rope							
plastic to go							
axe can							
cigar/cigarillo pack							
jul component							
misc plastic							
cig lighter							
paper							
ball							
balloon							
styrofoam to go							
aluminum can							
plastic utensil							
paper bag							
nerf dart							
mop/broom							
aluminum to go							
fender							
ppe							
metal							
cigar top							
Fishing Line							
plywood							
wood							
styrofoam							
microplastic							

06/04/2020 boy scouts

Type collected	Amount Collected	Time	Tide	Area Collected	Pounds Total	total volunteers	air temperature
styrofoam	12	3:00 PM	low	boat ramp, east basin	5.70 lbs	2	86 F
plastic bottle	6						
paper to go	1						
plastic cap	9						
pen							
straw	3						
plastic bag							
wrapper	29						
glass							
plastic flosser	1						
cig butts	72						
clothing/fabric							
needle							
rope							
plastic to go	1						
axe can							
cigar/cigarillo pack	1						
jul component							
misc/micro plastic	14						
cig lighter							
paper	4						
ball	1						
balloon							
styrofoam to go	1						
aluminum can	4						
plastic utensil	2						
paper bag							
nerf dart							
mop/broom							
aluminum to go							
fender							
ppe	1						
metal							
cigar top							
fishing line	3						



06/10/20

Type collected      Amount Collected      Time      Tide      Area Collected      Pounds Total      total volunteers      Air Temp      water temp      for boy

styrofoam      34      12:00 PM      low      beach      9.84 lbs      2      84 F      64 F      scouts

plastic bottle      18

paper to go      2

plastic cap      1

pen      1

straw      3

plastic bag wrapper      3

glass      9

plastic flosser      7

cig butts      19

clothing/fabric      2

needle      1

rope      2

plastic to go      2

axe can      1

cigar/cigarillo pack      2

jul component      1

misc/micro plastic      2

cig lighter      1

paper      2

ball      2

balloon      2

styrofoam to go      4

aluminum can      2

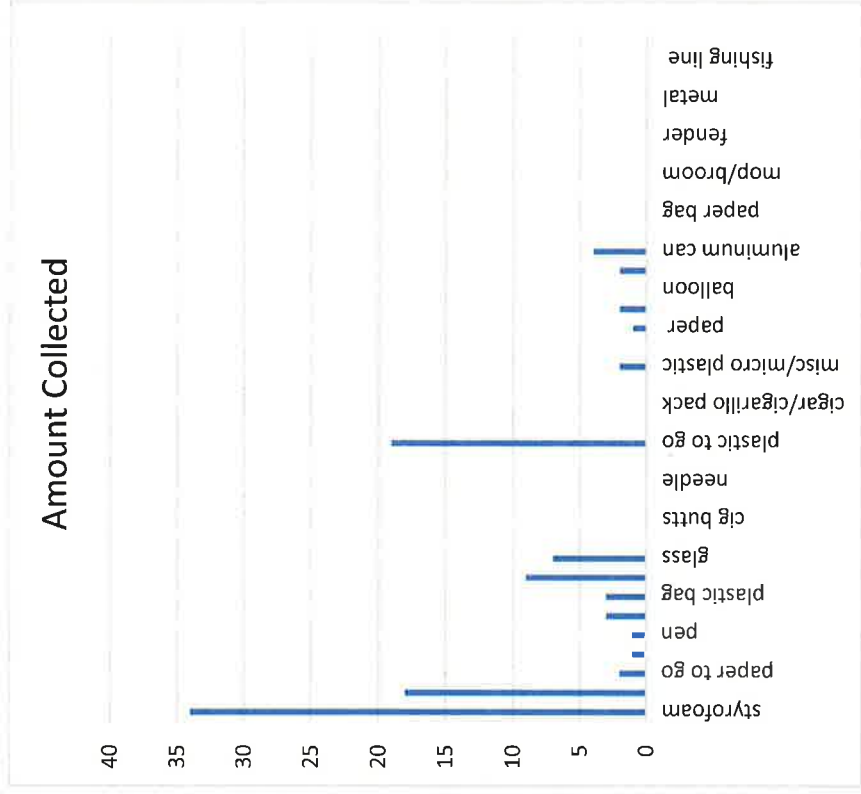
plastic utensil      1

paper bag      1

nerf dart      1

mop/broom      1

aluminum to go      1



06/11/2020

Type collected      Amount Collected      Time      Tide      Area Collected      Pounds Total      total volunteers      air temp      water temp      for boy scouts

styrofoam      7      10:00 AM      low      West Basin, Beach      4.09      4      82 F      66.1

plastic bottle

paper to go

plastic cap

pen

straw

plastic bag

wrapper

glass

plastic flosser

cig butts

clothing/fabric

needle

rope

plastic to go

axe can

cigar/cigarillo pack

jul component

misc/micro plastic

cig lighter

paper

ball

balloon

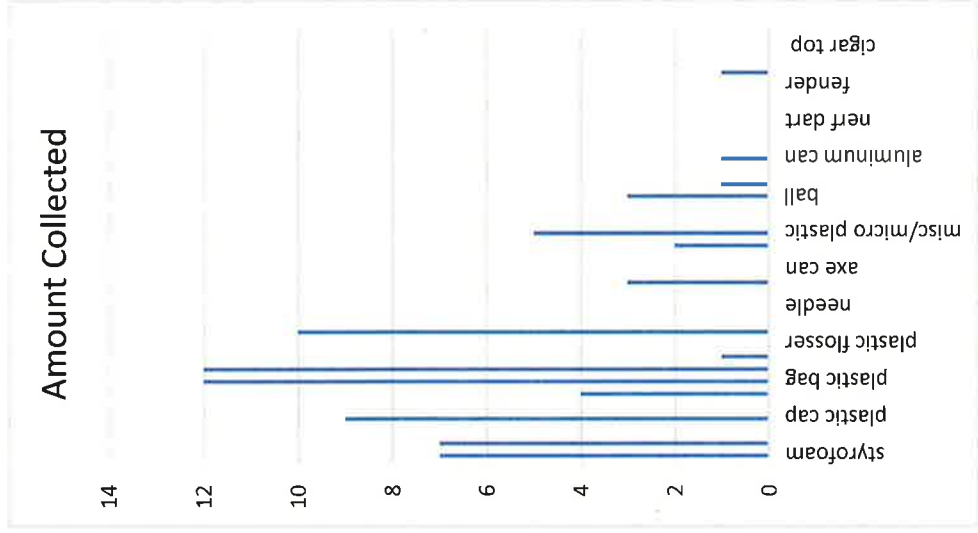
styrofoam to go

aluminum can

plastic utensil

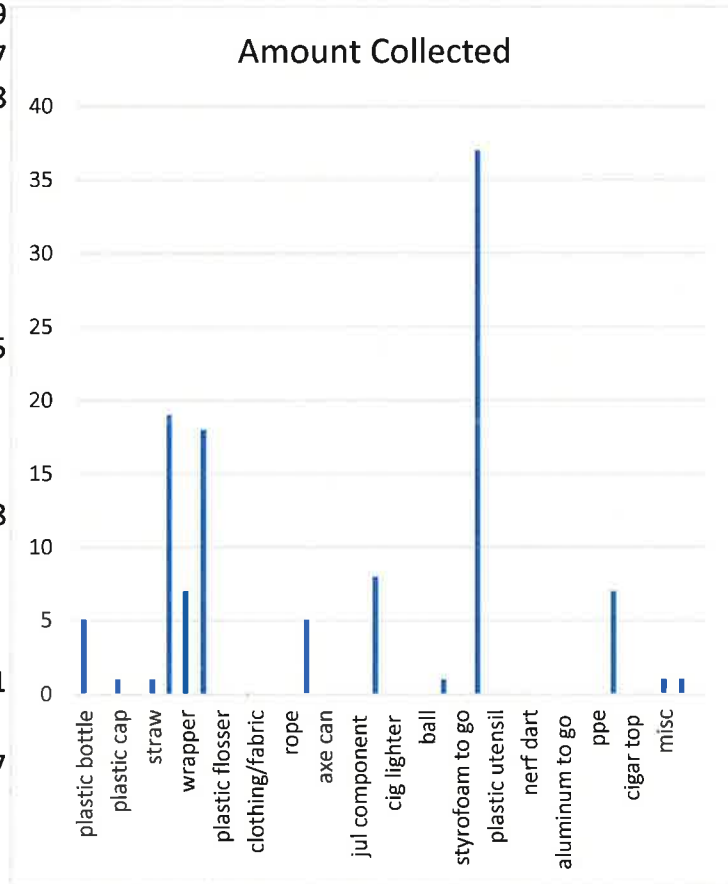
paper bag

nerf dart



06/12/2020

Type collected	Amount	Time	Tide	Area Collected	Pounds Total	total volun
styrofoam		All Day	N/A	west basin	16.62	9
plastic bottle	5					
paper to go						
plastic cap	1					
pen						
straw	1					
plastic bag	19					
wrapper	7					
glass	18					
plastic flosser						
cig butts						
clothing/fabric						
needle						
rope						
plastic to go	5					
axe can						
cigar/cigarillo pack						
jul component						
misc/micro plastic	8					
cig lighter						
paper						
ball						
balloon	1					
styrofoam to go						
aluminum can	37					
plastic utensil						
nerf dart						
aluminum to go						
ppe						
cigar top						
misc						
metal	7					
cigar top						
fishing line						
misc	1					
6 pack ring	1					

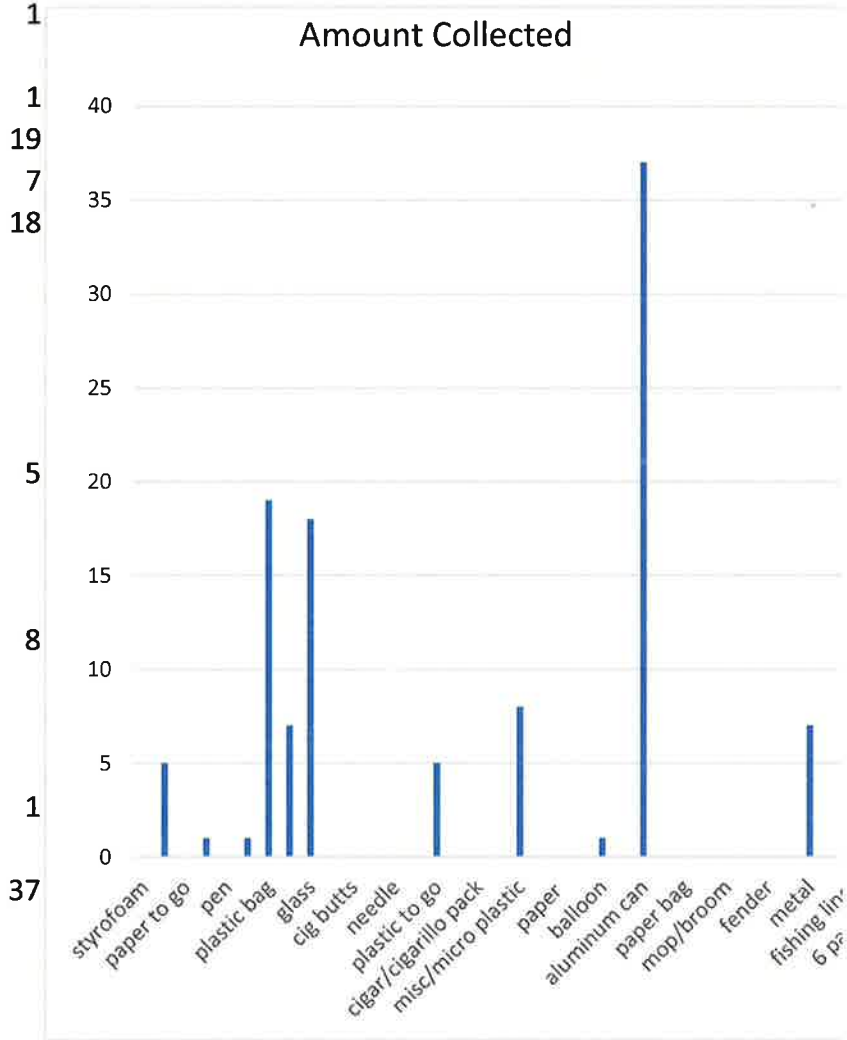


06/12/2020

Type collected      Amount      Time      Tide      Area Collected      Pounds Total  
 Collected

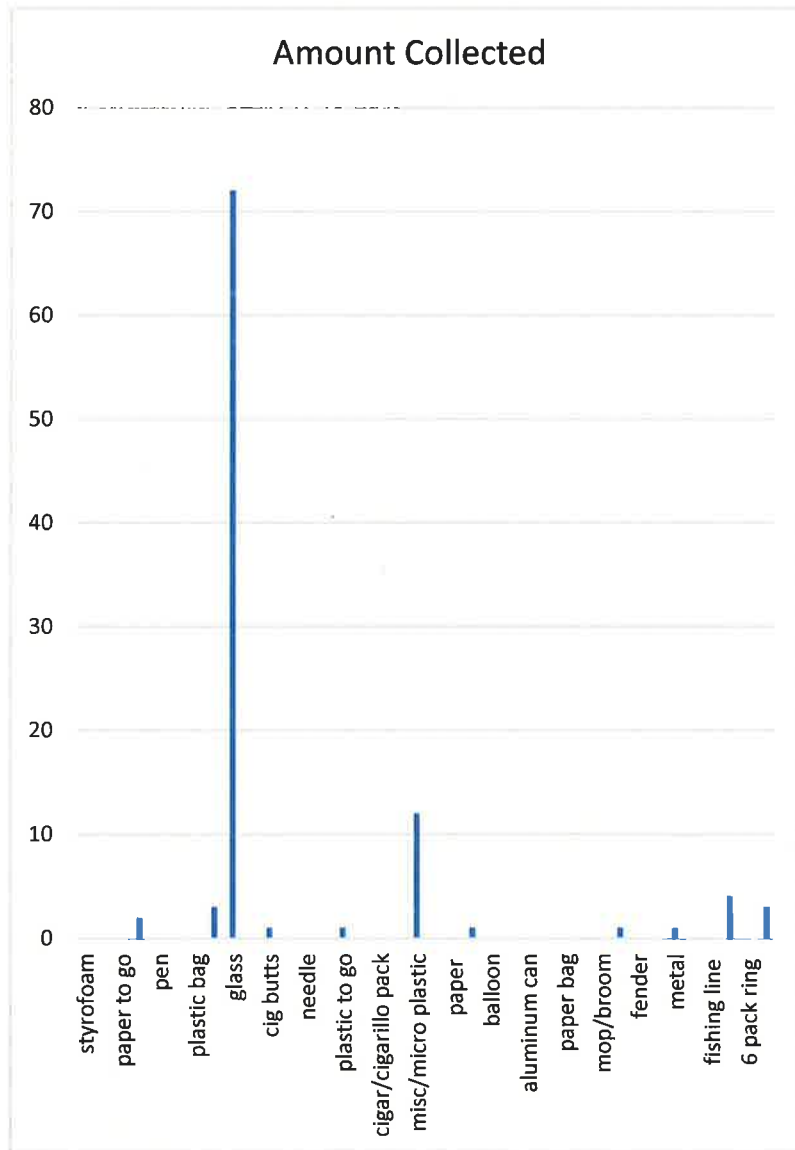
styrofoam      3:30 p.m.      Beach/Boat raamp      36.38

plastic bottle      5  
 paper to go      1  
 plastic cap      1  
 pen      19  
 straw      7  
 plastic bag      18  
 wrapper      1  
 glass      5  
 plastic flosser      8  
 cig butts      5  
 clothing/fabric      1  
 needle      37  
 rope      1  
 plastic to go      5  
 axe can      8  
 cigar/cigarillo pack      1  
 jul component      1  
 misc/micro plastic      1  
 cig lighter      1  
 paper      1  
 ball      1  
 balloon      1  
 styrofoam to go      1  
 aluminum can      37  
 plastic utensil      1  
 paper bag      1  
 nerf dart      1  
 mop/broom      1  
 aluminum to go      1  
 fender      1  
 ppe      1  
 metal      7  
 cigar top      1  
 fishing line      1  
 misc      1  
 6 pack ring      1



06/17/2020

Type collected	Amount Collected	Time	Tide	Area Collected beach and west basin	Pounds Total	total volunteers	air temp
styrofoam		4	low incoming	39.20 lbs		3	75 F
plastic bottle							
paper to go							
plastic cap	2						
pen							
straw							
plastic bag							
wrapper	3						
glass	72						
plastic flosser							
cig butts	1						
clothing/fabric							
needle							
rope							
plastic to go	1						
axe can							
cigar/cigarillo pack							
pack							
jul component							
misc/micro plastic	12						
cig lighter							
paper							
ball	1						
balloon							
styrofoam to go							
aluminum can							
plastic utensil							
paper bag							
nerf dart							
mop/broom							
aluminum to go	1						
fender							
ppe							
metal	1						
cigar top							
fishing line							
misc	4						
6 pack ring							
rubber	3						





06/24/2020

Type collected Amount Collected Time Tide Area Collected Pounds Total Total volunteers water temp for boy scouts

styrofoam 102 2:00 PM high east basin 17 lbs 2 74

plastic bottle 36

paper to go 2

plastic cap 1

pen 5

straw 3

plastic bag 1

wrapper 3

glass 1

plastic flosser

cig butts

clothing/fabric

needle

rope

plastic to go 5

axe can

cigar/cigarillo

pack 1

jul component

misc/micro 4

plastic

cig lighter

paper 15

ball

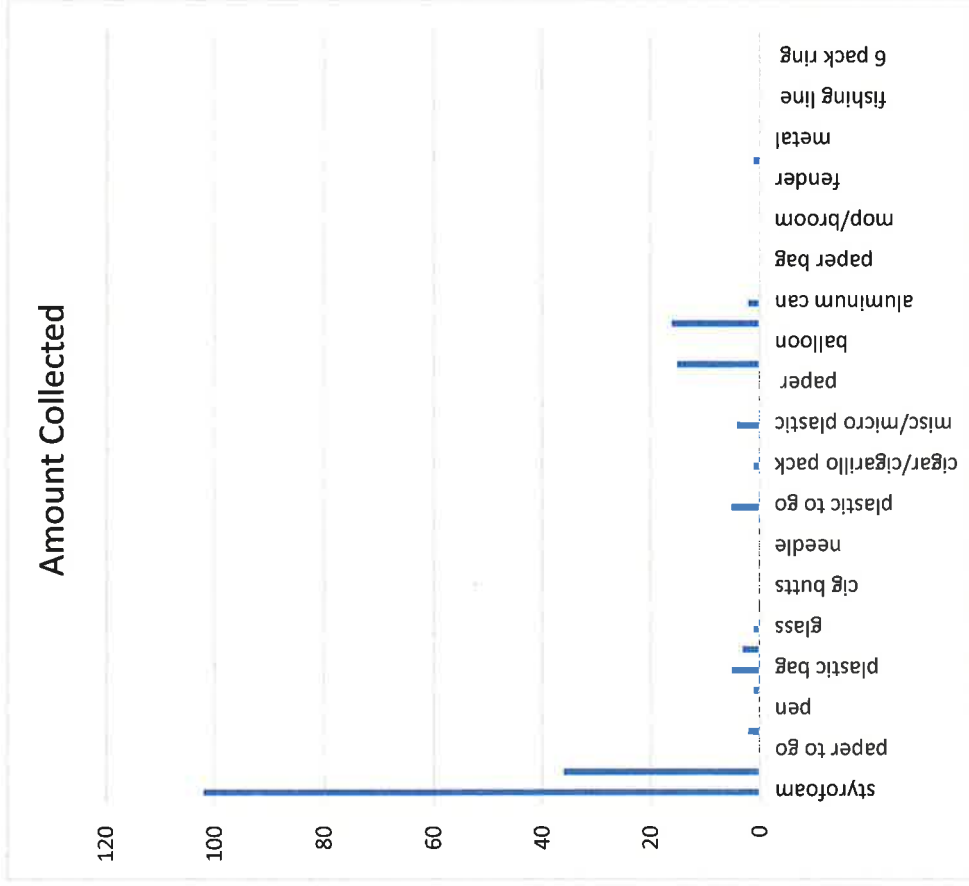
balloon

styrofoam to go 16

aluminum can 2

plastic utensil

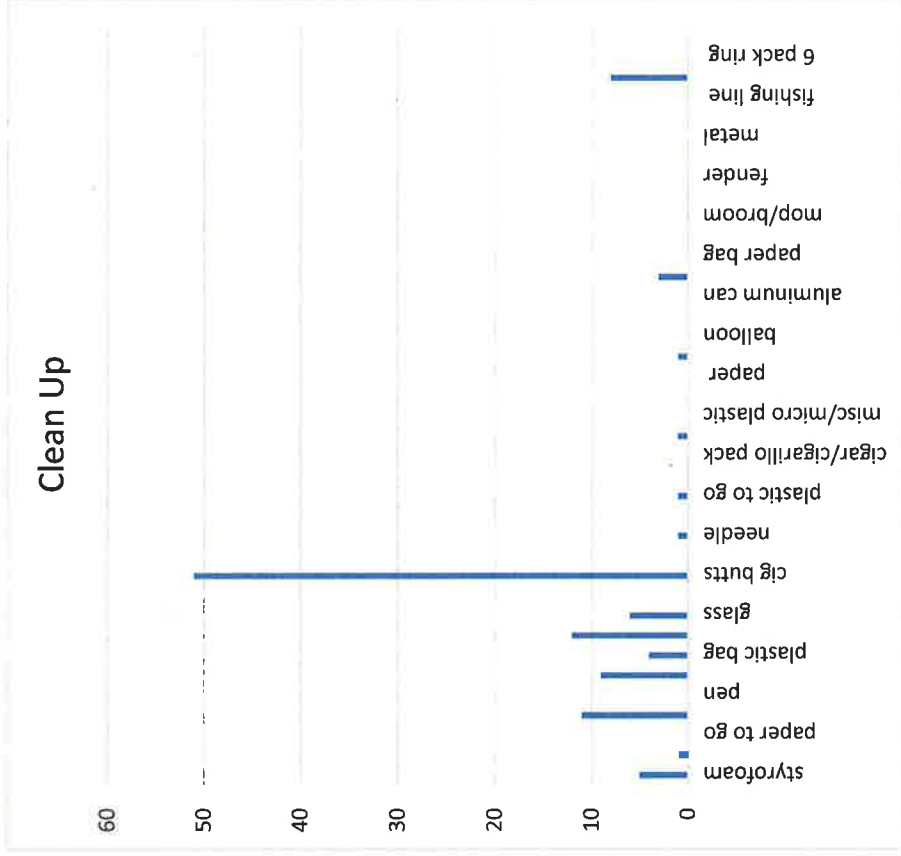
paper bag



07/01/2020

Type collected Amount Collected Time Tide Area Collected Pounds Total total volunteers air & water for boy scouts

Type collected	Amount Collected	Time	Tide	Area Collected	Pounds Total	total volunteers	air & water	for boy scouts
styrofoam	5	12:00	high	beach	5.76			
plastic bottle	1							
paper to go	11							
plastic cap	9							
pen	4							
straw	12							
plastic bag	6							
wrapper	51							
glass	1							
plastic flosser	1							
cig butts	1							
clothing/fabric	1							
needle	1							
rope	1							
plastic to go	1							
axe can	1							
cigar/cigarillo pack	1							
jul component	1							
misc/micro plastic	1							
cig lighter	1							
paper	1							
ball	1							
balloon	3							
styrofoam to go								
aluminum can								
plastic utensil								
paper bag								
nerf dart								
mop/broom								



07/02/20

Type collected Amount Collected Time Tide Area Collected Pounds Total total air & water for boy scouts  
west basin 2.38 volunteers temperature

styrofoam 12 high 2.38

plastic bottle 1 45

paper to go 1 40

plastic cap

pen

straw

plastic bag 40

wrapper

glass

plastic flosser

cig butts

clothing/fabric

needle

rope

plastic to go 2

axe can

cigar/cigarillo pack

jul component

misc/micro plastic

cig lighter

paper 1

ball

balloon

styrofoam to go

aluminum can

plastic utensil

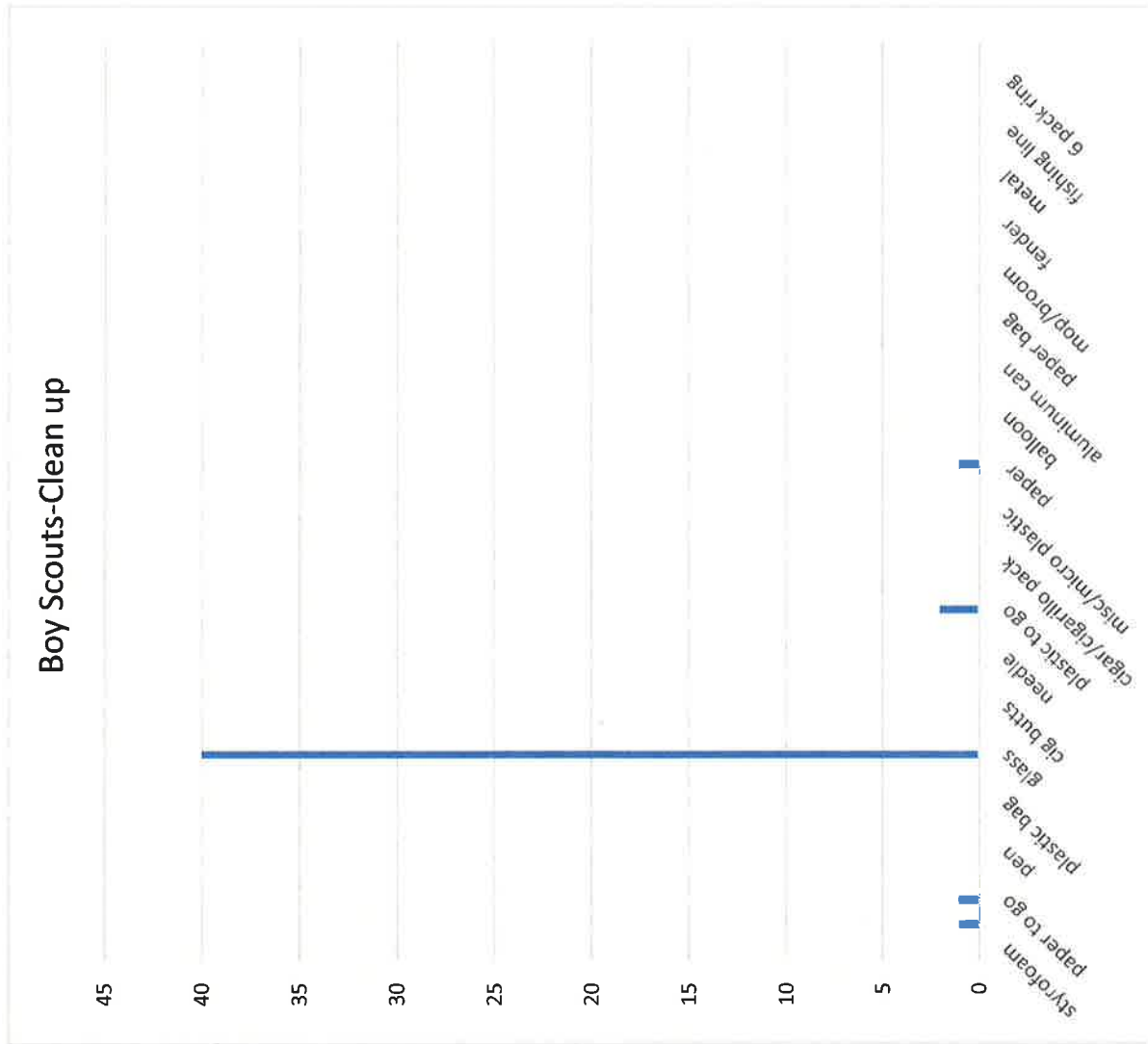
paper bag

nerf dart

mop/broom

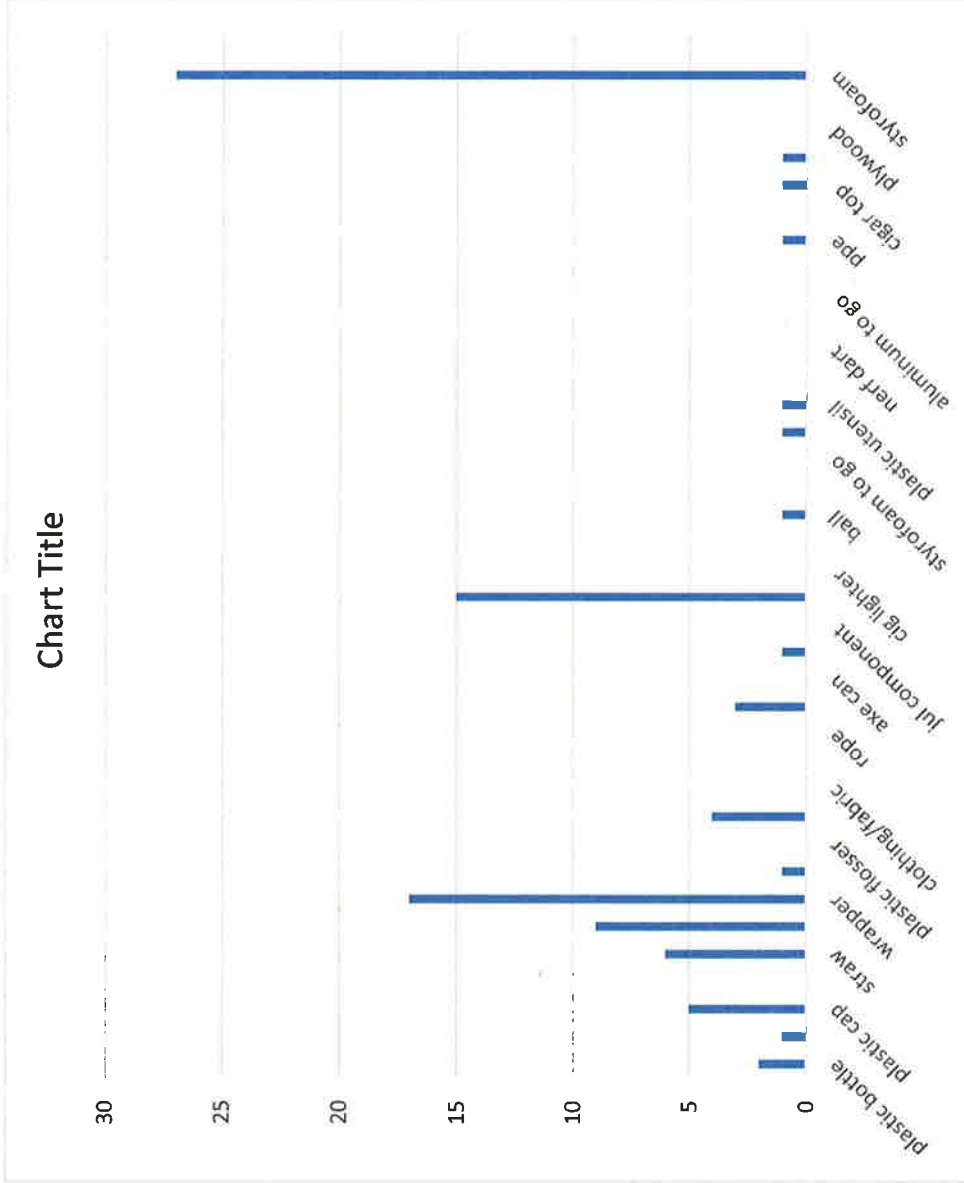
aluminum to go

### Boy Scouts-Clean up



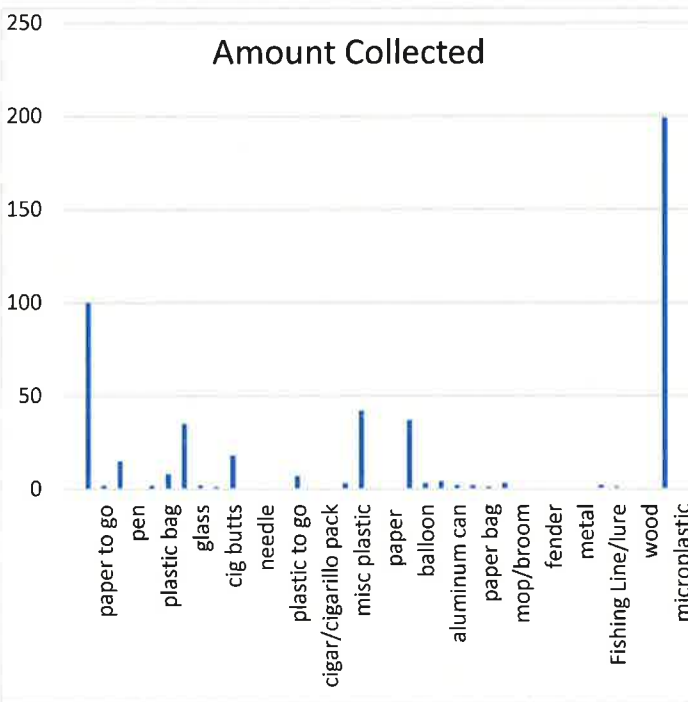
02/05/2021

Type collected Amount Collected Date Time Tide Area Collected Pounds Total total volunteers air & water temp Group Weekly Clean-up- rescheduled

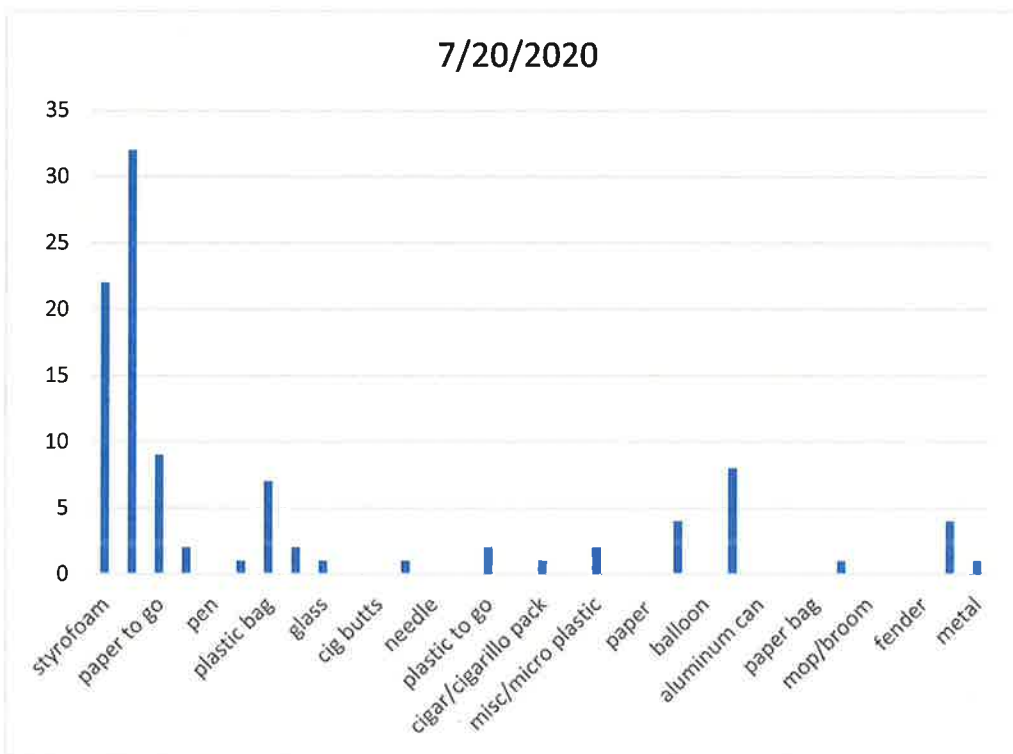


Type collected    Amount Collected    Time    Tide    Area Collected    Pounds Total  
 3:30    High tide    boat ramp/beach    35 lbs

plastic bottle    100  
 paper to go    2  
 plastic cap    15  
 pen    2  
 straw    2  
 plastic bag    8  
 wrapper    35  
 glass    2  
 plastic flosser    1  
 cig butts    18  
 clothing/fabric    1  
 needle    18  
 rope    7  
 plastic to go    7  
 axe can    3  
 cigar/cigarillo pack    3  
 jul component    3  
 misc plastic    42  
 cig lighter    42  
 paper    37  
 ball    37  
 balloon    3  
 styrofoam to gc    4  
 aluminum can    2  
 plastic utensil    2  
 paper bag    1  
 nerf dart    3  
 mop/broom    3  
 aluminum to go    3  
 fender    3  
 ppe    3  
 metal    3  
 cigar top    2  
 Fishing Line/lur    1  
 plywood    1  
 wood    1  
 styrofoam    199  
 microplastic    199

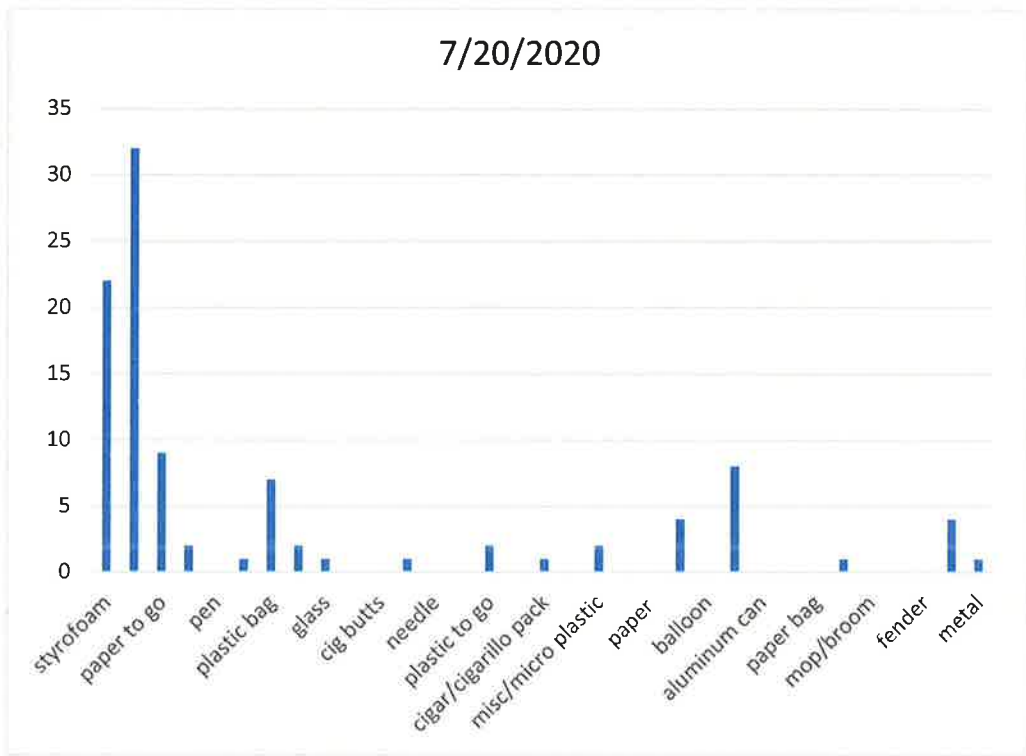


Type collected	Amount	C Date	Time	Tide	Area Collected
styrofoam	22	7.20.2020	10:30	high	Paddle boards-EB
plastic bottle	32				
paper to go	9				
plastic cap	2				
pen					
straw	1				
plastic bag	7				
wrapper	2				
glass	1				
plastic flosser					
cig butts					
clothing/fabric	1				
needle					
rope					
plastic to go	2				
axe can					
cigar/cigarillo pack	1				
jul component					
misc/micro					
plastic	2				
cig lighter					
paper					
ball	4				
balloon					
styrofoam to go	8				
aluminum can					
plastic utensil					
paper bag					
nerf dart	1				
mop/broom					
aluminum to go					
fender					
ppe	4				
metal	1				



Pounds Total	total volunteers	air temp	water temp
10.12	2	97	

Type collected	Amount	C Date	Time	Tide	Area Collected
styrofoam	22	7.20.2020	10:30	high	Paddle boards-EB
plastic bottle	32				
paper to go	9				
plastic cap	2				
pen					
straw	1				
plastic bag	7				
wrapper	2				
glass	1				
plastic flosser					
cig butts					
clothing/fabric	1				
needle					
rope					
plastic to go	2				
axe can					
cigar/cigarillo					
pack	1				
jul component					
misc/micro					
plastic	2				
cig lighter					
paper					
ball	4				
balloon					
styrofoam to go	8				
aluminum can					
plastic utensil					
paper bag					
nerf dart	1				
mop/broom					
aluminum to go					
fender					
ppe	4				
metal	1				





<b>Date</b>	<b>Type</b>	<b>Amount</b>
6/29/2017	Styrofoam	37
7/6/2017	Styrofoam	24
7/13/2017	Styrofoam	7
7/22/2017	Styrofoam	17
8/3/2017	Styrofoam	52
8/9/2017	Styrofoam	63
8/16/2017(1)	Styrofoam	21
8/16/2017(2)	styrofoam	84
8/22/2017	styrofoam	40
8/23/2017	styrofoam	30
4/4/2019	styrofoam	11
4/18/2019	Styrofoam	83
9/21/2019	Styrofoam	111
		<b>580</b>

<b>Date</b>	<b>Type</b>	<b>Amount</b>
6/29/2017	Plastic Container	19
7/6/2017	Plastic Container	20
7/13/2017	Plastic Container	9
7/22/2017	Plastic Container	19
8/3/2017	Plastic Container	59
8/9/2017	Plastic Container	19
8/16/2017 (1)	Plastic Container	6
8/16/2017 (2)	Plastic Container	31
8/22/2017	Plastic Container	16
8/23/2017	Plastic Container	16
9/9/2017	Plastic Container	38
9/10/2017	Plastic Container	183
9/17/2017	Plastic Container	166
9/27/2017	Plastic Container	69
2/23/2018	Plastic Container	53
4/4/2019	Plastic Container	13
4/18/2019	Plastic Container	43
9/21/2019	Plastic Container	22

**801**

<b>Date</b>	<b>Type</b>	<b>Amount</b>
6/29/2017	Plastic Caps	25
7/6/2017	Plastic Caps	15
7/13/2017	Plastic Caps	10
7/22/2017	Plastic caps	6
8/3/2017	Plastic caps	42
8/9/2017	Plastic caps	38
8/16/2017(1)	Plastic caps	21
8/16/2017(2)	plastic caps	16
8/22/2017	plastic caps	44
8/23/2017	plastic caps	6
4/4/2019	plastic caps	17
4/18/2019	Plastic Caps	25
9/21/2019	Plastic Caps	1

**266**

<b>Date</b>	<b>Type</b>	<b>Amount</b>
6/29/2017	Glass Bottle	4
7/6/2017	Glass Bottle	12
7/13/2017	Glass Bottle	16
7/22/2017	Glass Bottle	0
8/3/2017	Glass Bottle	7
8/9/2017	Glass Bottle	4
8/16/2017(1)	Glass Bottle	27
8/16/2017(2)	Glass Bottle	2
8/22/2017	Glass Bottle	3
8/23/2017	Glass Bottle	6
4/4/2019	Glass Bottle	1
4/18/2019	Glass Bottle	0
9/21/2019	Glass Bottle	3

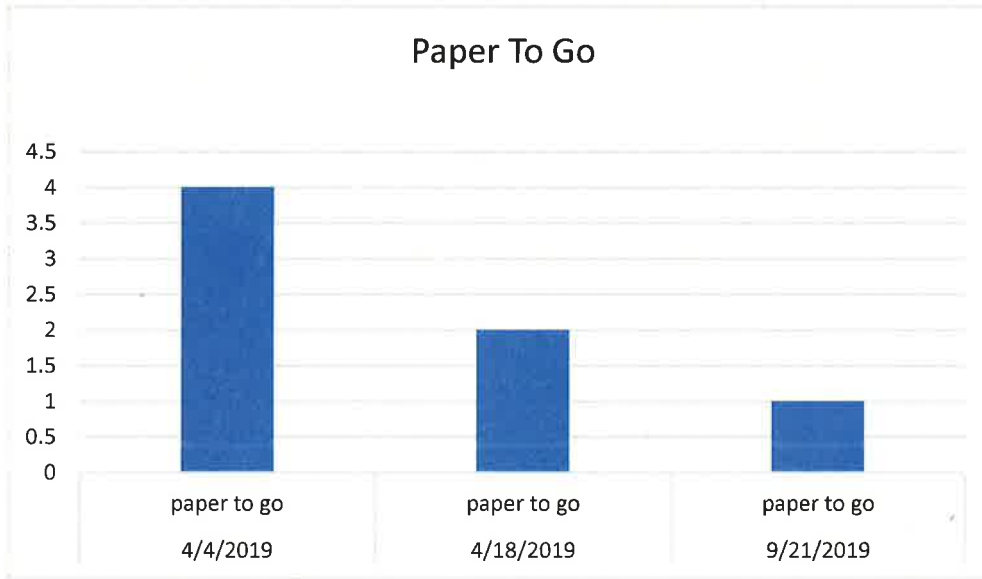
85

<b>Date</b>	<b>Type</b>	<b>Amount</b>
6/29/2017	Plastic straws	7
7/6/2017	Plastic straws	5
7/13/2017	Plastic straws	5
7/22/2017	Plastic straws	0
8/3/2017	Plastic straws	9
8/9/2017	Plastic straws	5
8/16/2017 (1)	Plastic straws	8
8/16/2017 (2)	Plastic straws	1
8/22/2017	Plastic straws	11
8/23/2017	Plastic straws	3
4/4/2019	Plastic straws	5
4/18/2019	Plastic straws	20
9/21/2019	Plastic straws	4
		<b>83</b>

<b>Date</b>	<b>Type</b>	<b>Amount</b>
6/29/2017	Aluminum	3
7/6/2017	Aluminum	8
7/13/2017	Aluminum	0
7/22/2017	Aluminum	1
8/3/2017	Aluminum	4
8/9/2017	Aluminum	7
8/16/2017 (1)	Aluminum	1
8/16/2017 (2)	Aluminum	2
8/22/2017	Aluminum	2
8/23/2017	Aluminum	61
4/4/2019	Aluminum	1
4/18/2019	Aluminum	4
9/21/2019	Aluminum	3
		<b>97</b>

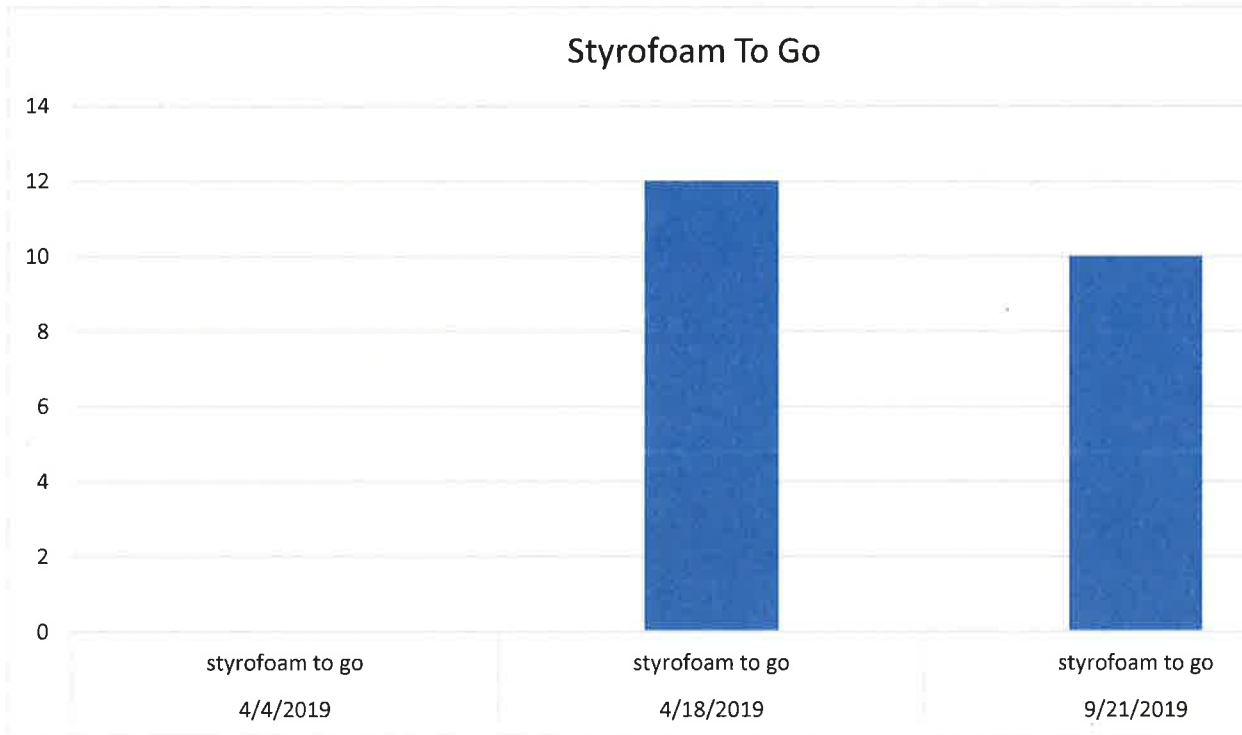
<b>Date</b>	<b>Type</b>	<b>Amount</b>
6/29/2017	ball	2
7/6/2017	ball	8
7/13/2017	ball	16
7/22/2017	ball	1
8/3/2017	ball	3
8/9/2017	ball	11
8/16/2017 (1)	ball	6
8/16/2017 (2)	ball	1
8/22/2017	ball	4
8/23/2017	ball	1
4/4/2019	ball	1
4/18/2019	ball	11
9/21/2019	ball	2
		67

<b>Date</b>	<b>Type</b>	<b>Amount</b>
4/4/2019	paper to go	4
4/18/2019	paper to go	2
9/21/2019	paper to go	1



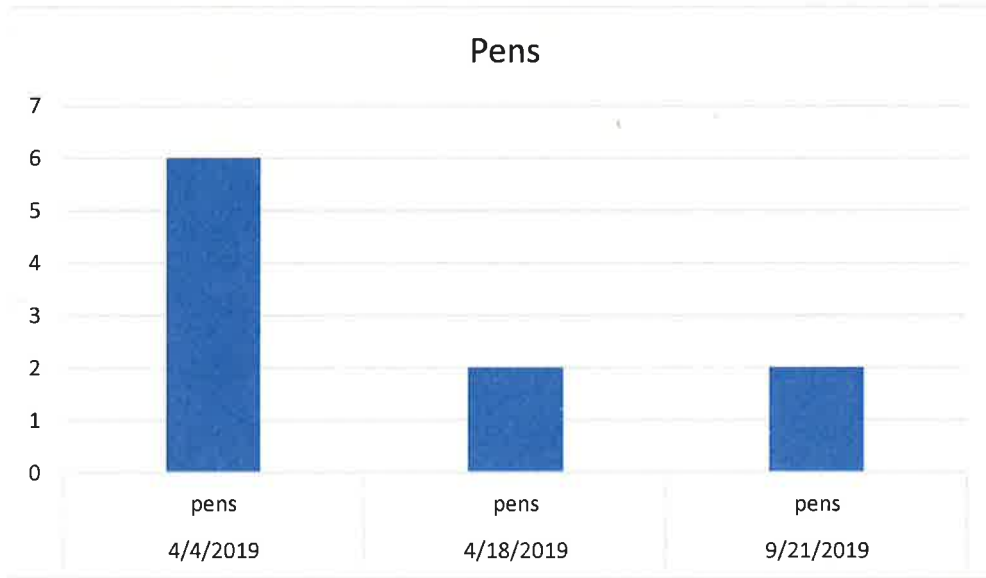


Date	Type	Amount
4/4/2019	styrofoam to go	0
4/18/2019	styrofoam to go	12
9/21/2019	styrofoam to go	10

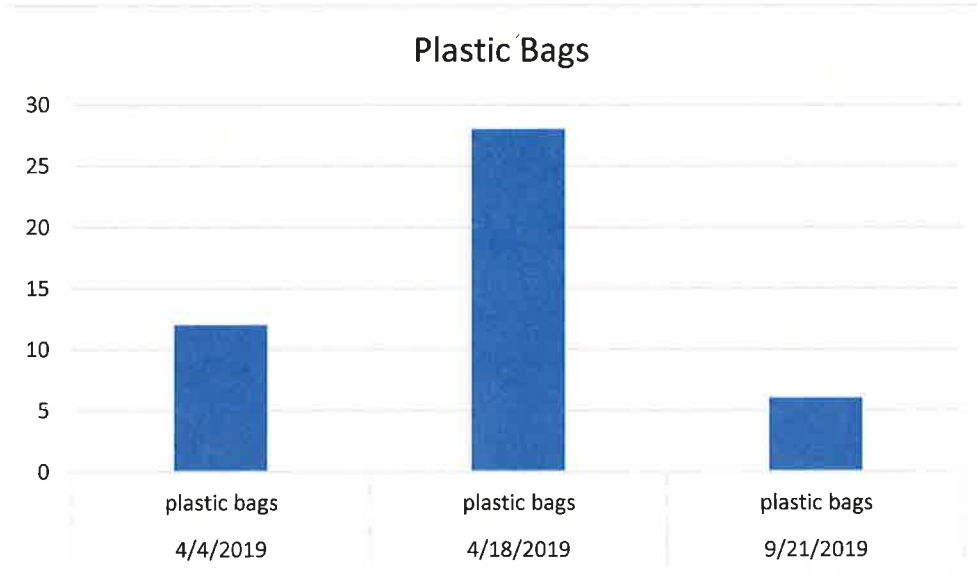




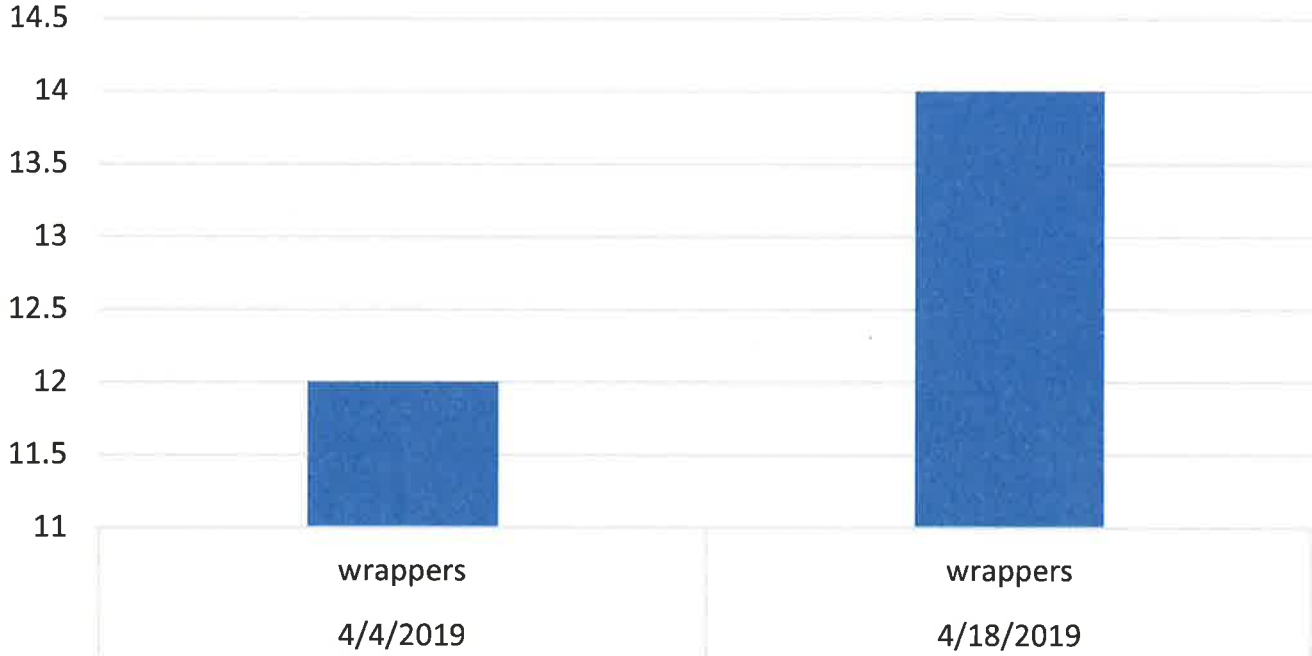
<b>Date</b>	<b>Type</b>	<b>Amount</b>
4/4/2019	pens	6
4/18/2019	pens	2
9/21/2019	pens	2



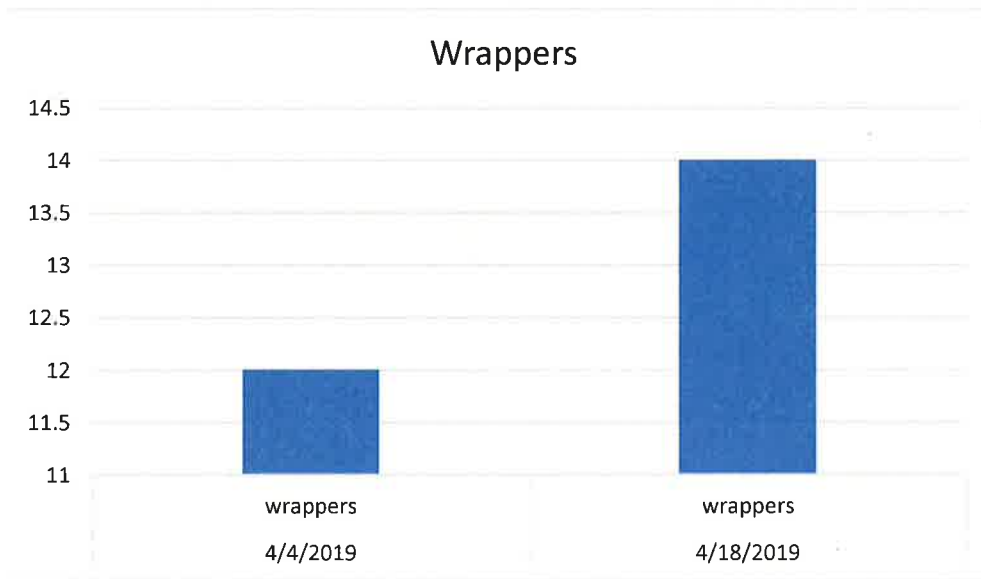
<b>Date</b>	<b>Type</b>	<b>Amount</b>
4/4/2019	plastic bags	12
4/18/2019	plastic bags	28
9/21/2019	plastic bags	6



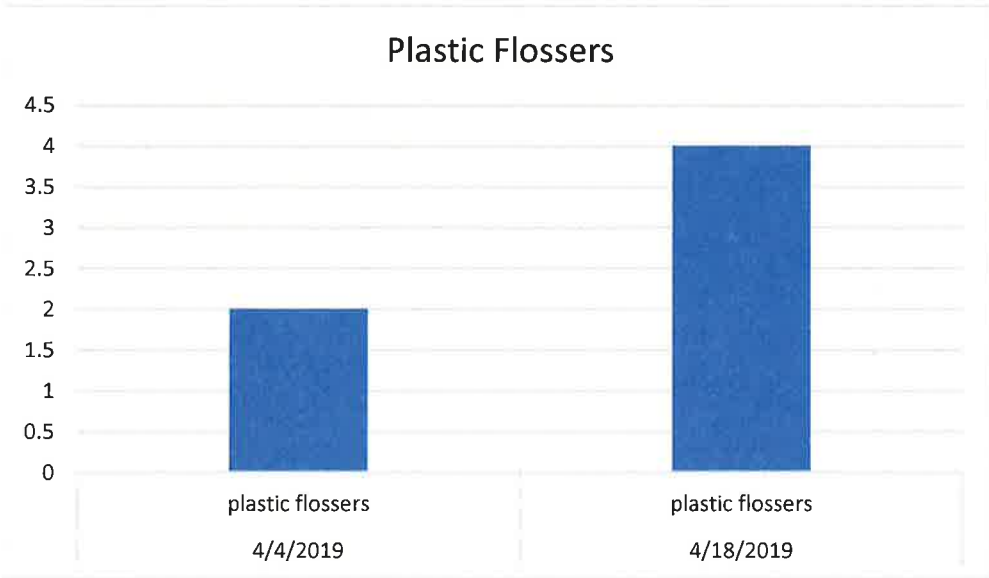
# Wrappers



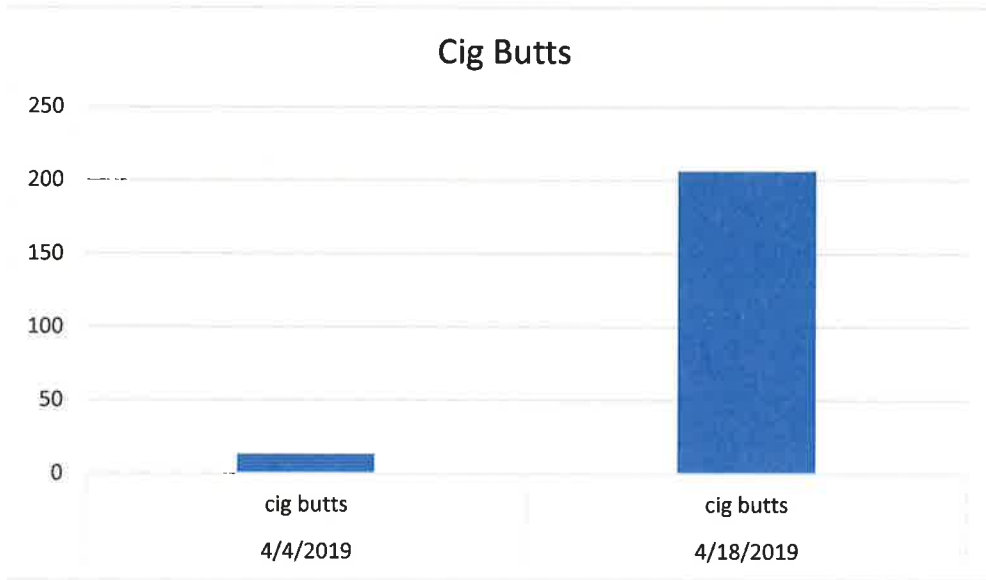
Date	Type	Amount
4/4/2019	wrappers	12
4/18/2019	wrappers	14



Date	Type	Amount
4/4/2019	plastic flossers	2
4/18/2019	plastic flossers	4

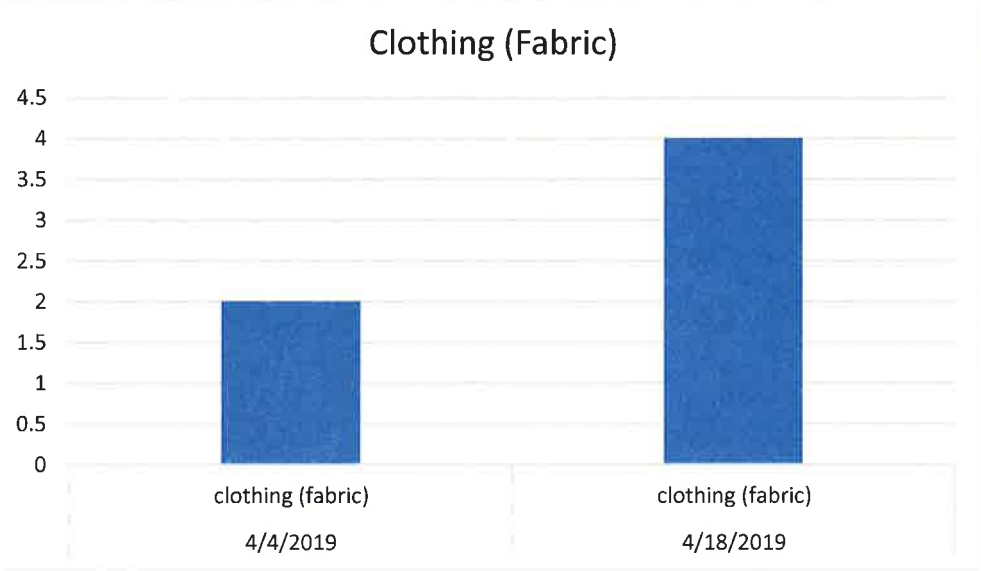


Date	Type	Amount
4/4/2019	cig butts	13
4/18/2019	cig butts	206

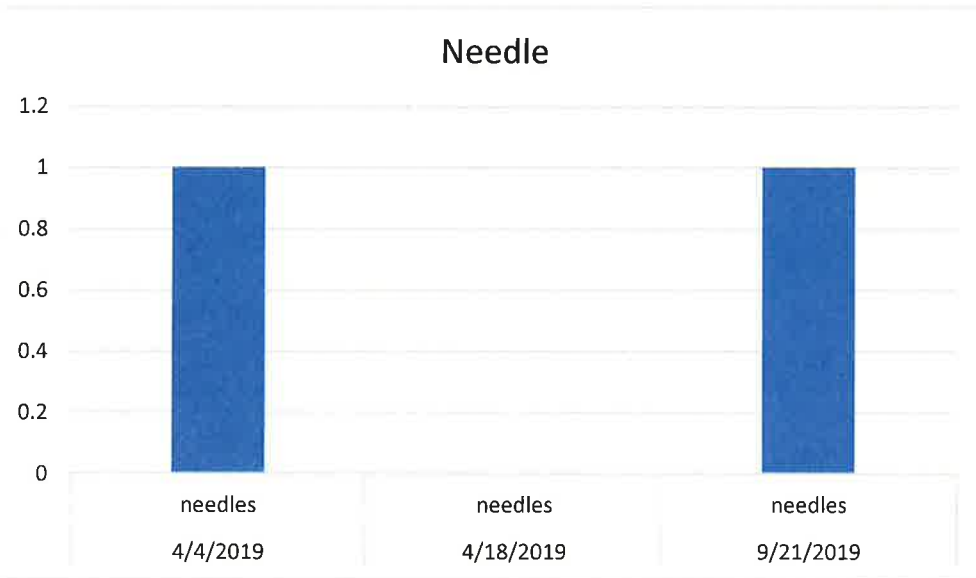




Date	Type	Amount
4/4/2019	clothing (fabric)	2
4/18/2019	clothing (fabric)	4



Date	Type	Amount
4/4/2019	needles	1
4/18/2019	needles	0
9/21/2019	needles	1



Total pounds

9.54

9.32

9.1

7.03

66.81

60.78

37

32

21

19.45

15.74

13.09

12.8

16.07

14.33

7.13

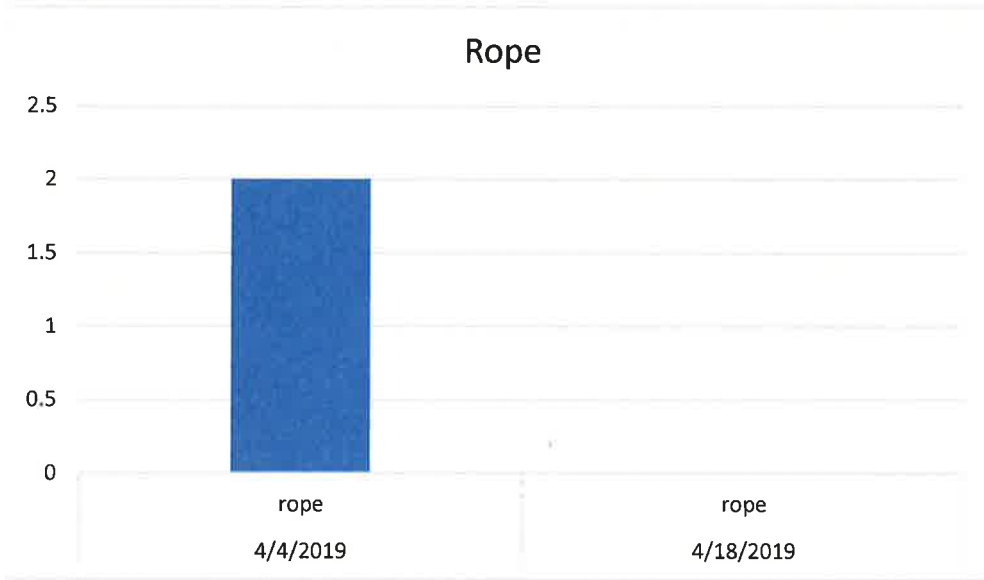
15

30

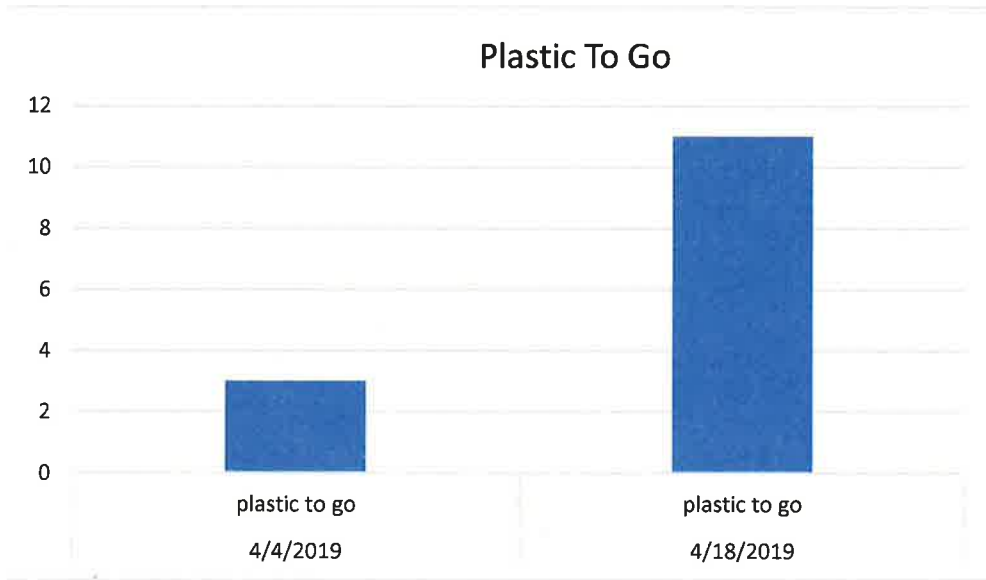
9.4

**405.59**

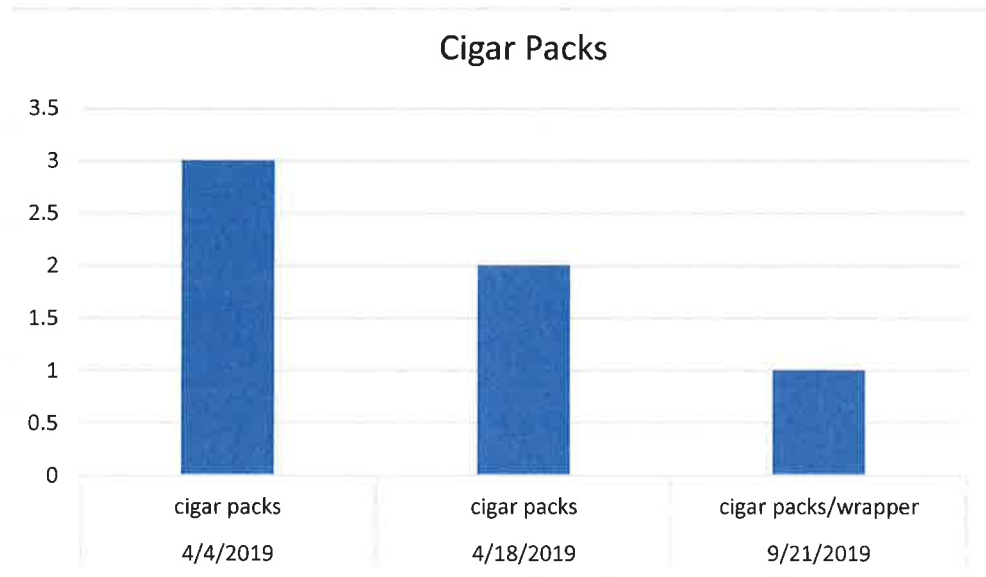
Date	Type	Amount
4/4/2019	rope	2
4/18/2019	rope	0



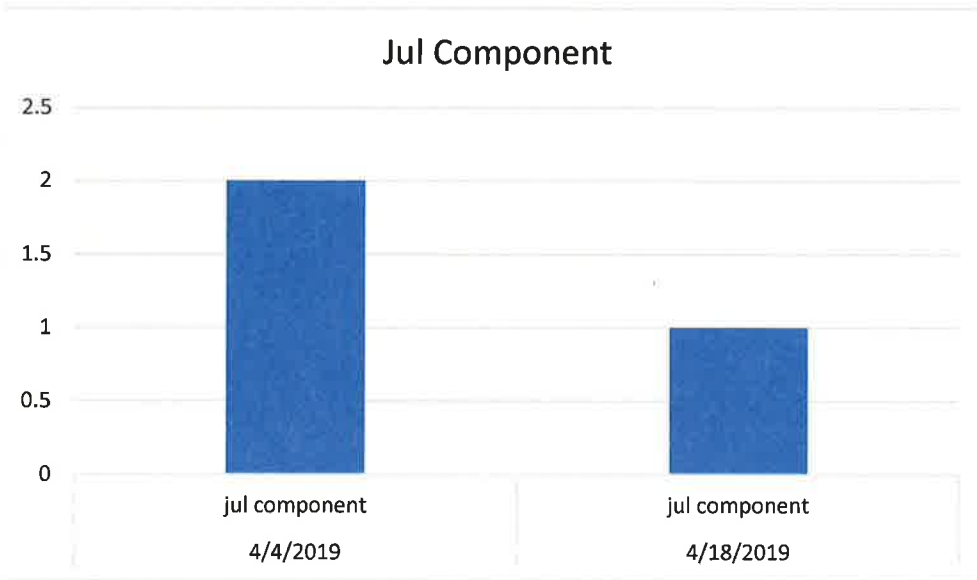
Date	Type	Amount
4/4/2019	plastic to go	3
4/18/2019	plastic to go	11



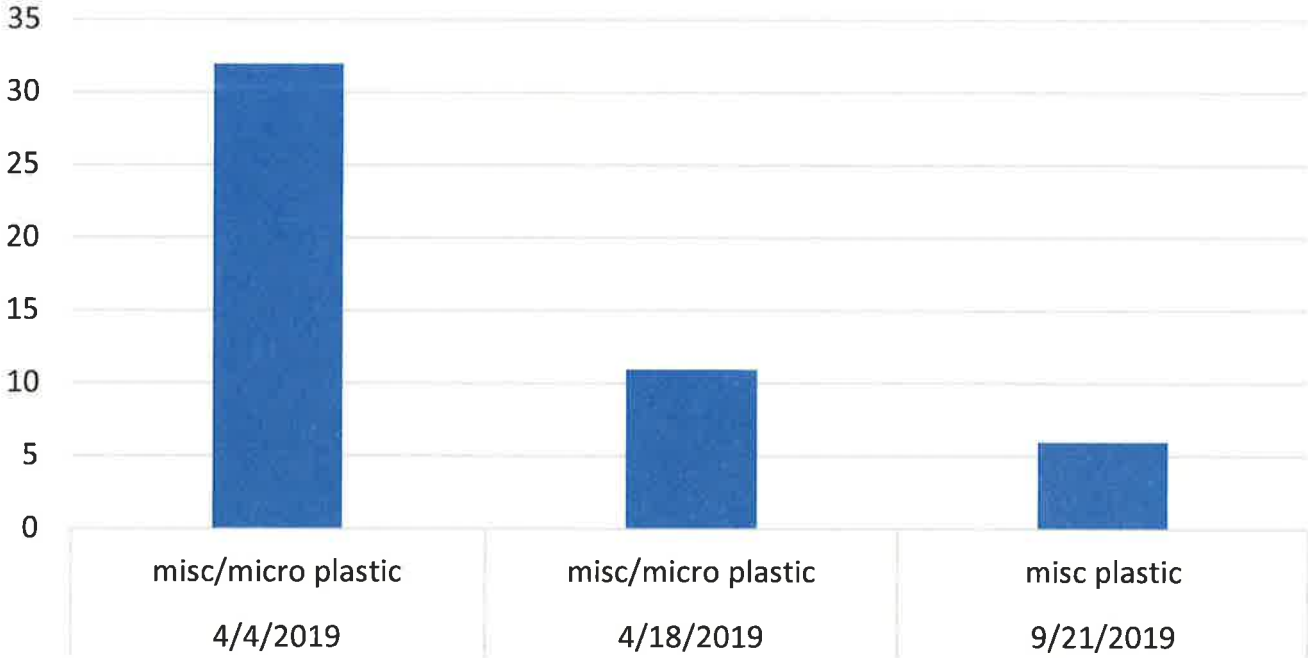
<b>Date</b>	<b>Type</b>	<b>Amount</b>
4/4/2019	cigar packs	3
4/18/2019	cigar packs	2
9/21/2019	cigar packs/wrapper	1



Date	Type	Amount
4/4/2019	jul component	2
4/18/2019	jul component	1

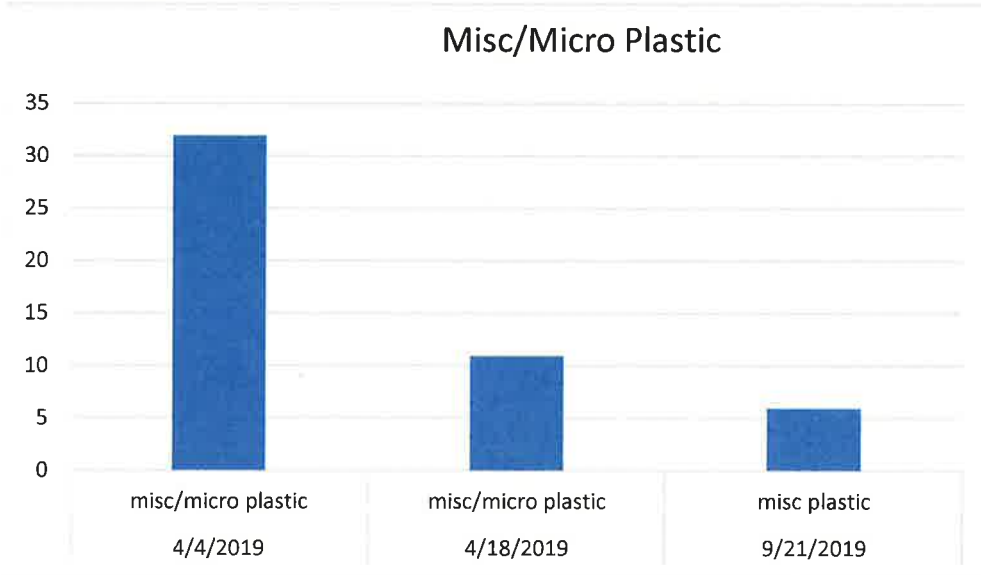


### Misc/Micro Plastic

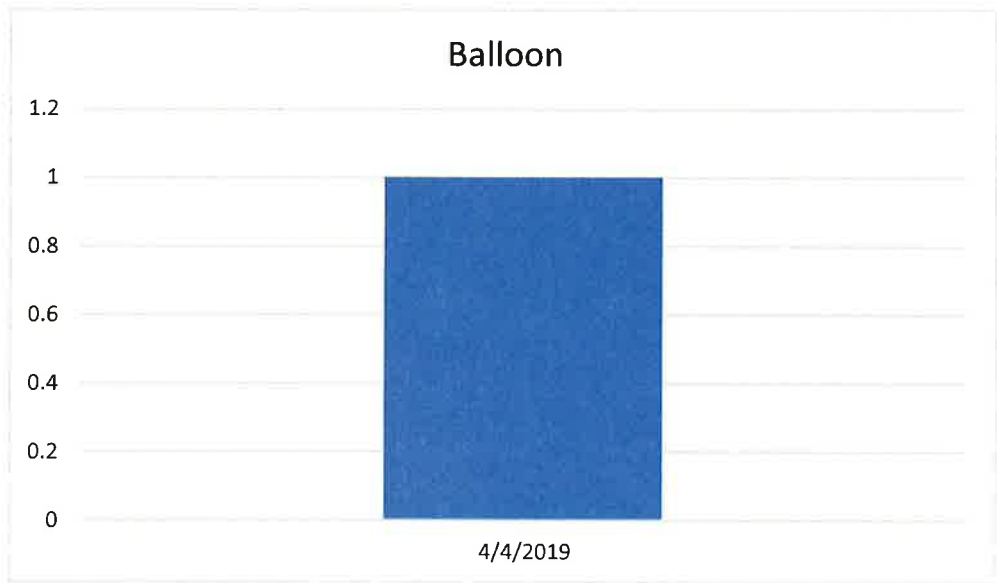




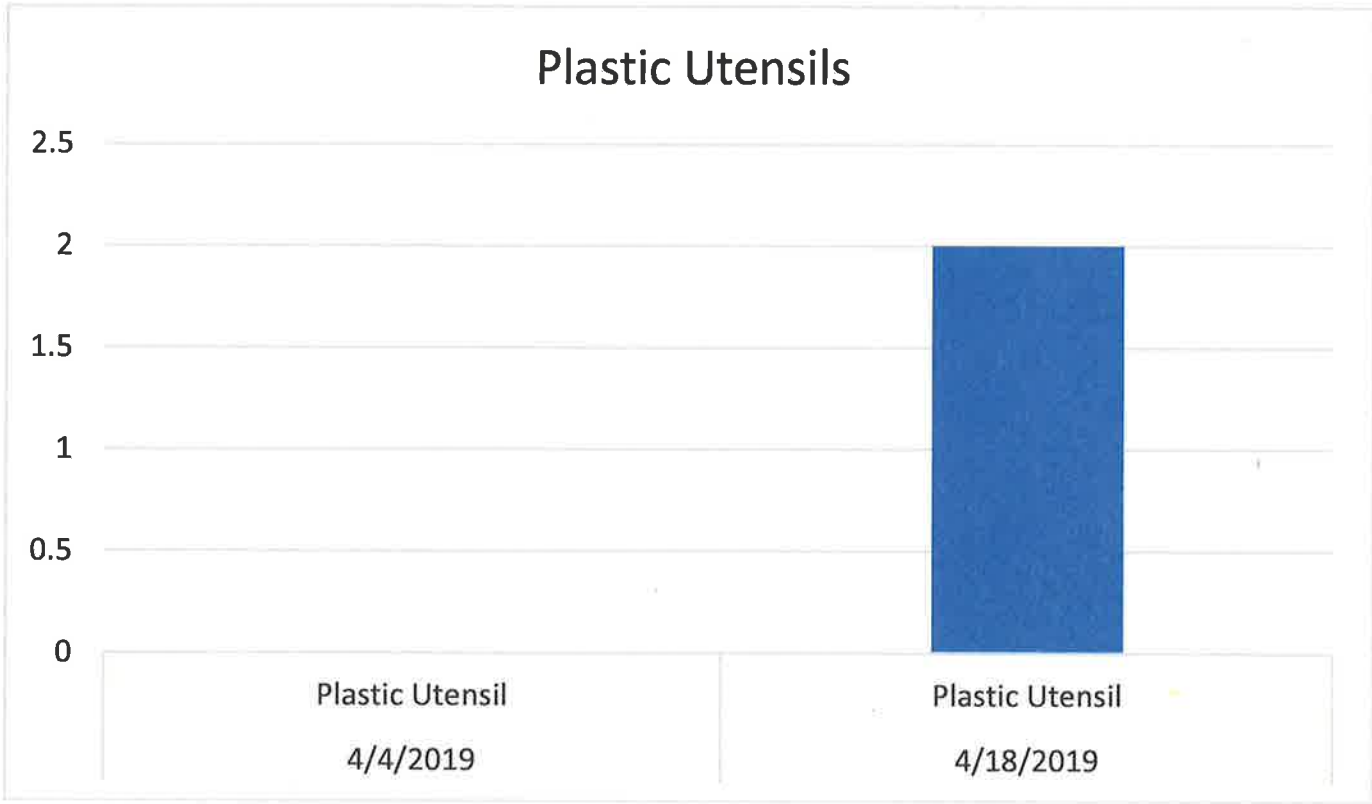
<b>Date</b>	<b>Type</b>	<b>Amount</b>
4/4/2019	misc/micro plastic	32
4/18/2019	misc/micro plastic	11
9/21/2019	misc plastic	6



Date	Type	Amount
4/4/2019	balloon	1
4/18/2019	balloon	4



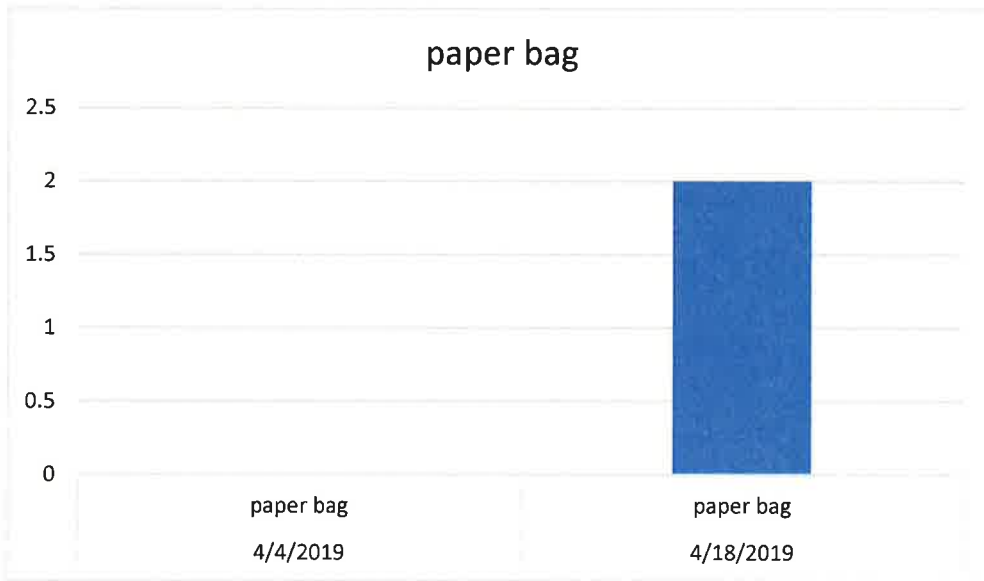
# Plastic Utensils



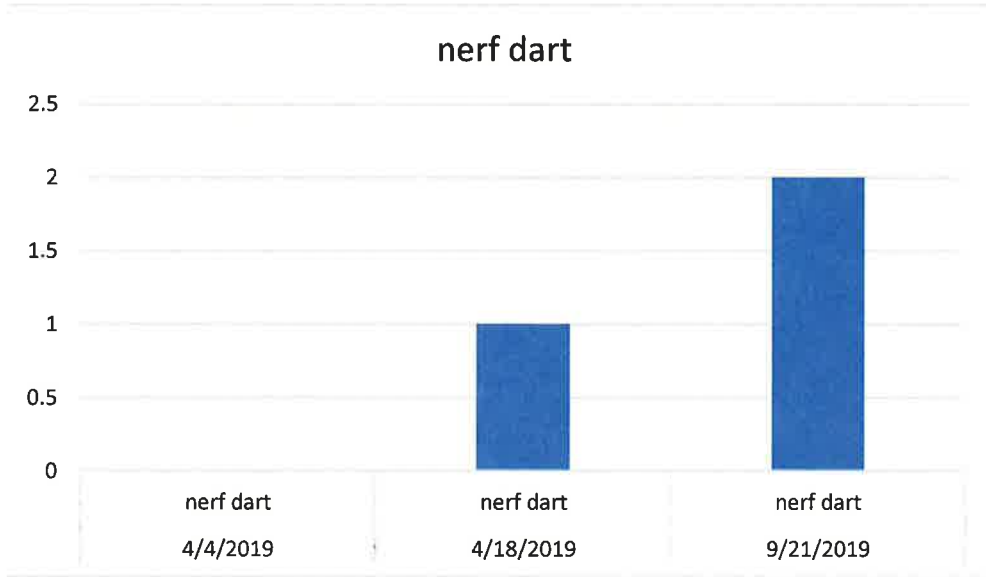
Date	Type	Amount
4/4/2019	lastic Utens	0
4/18/2019	Plastic Ute	2



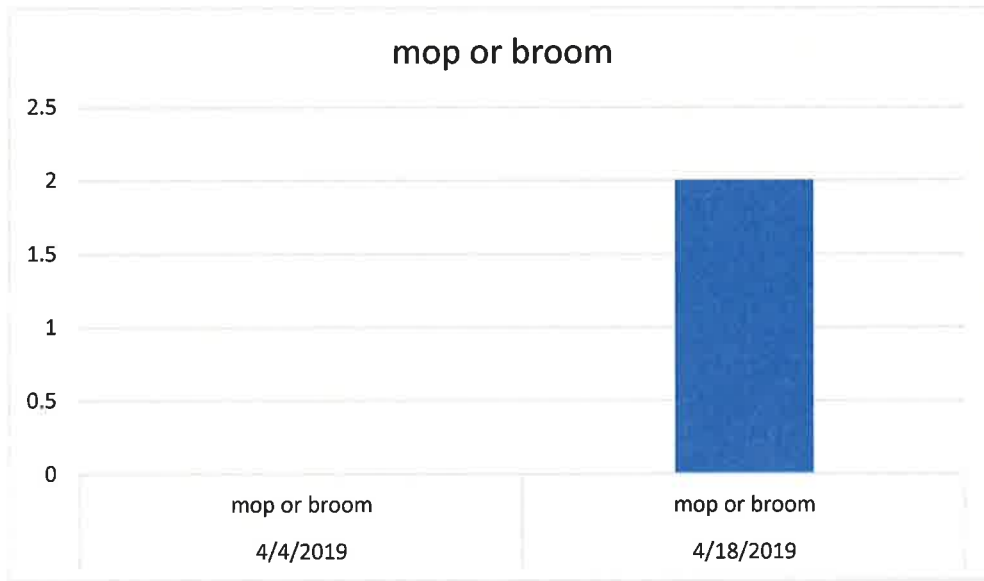
Date	Type	Amount
4/4/2019	paper bag	0
4/18/2019	paper bag	2



Date	Type	Amount
4/4/2019	nerf dart	0
4/18/2019	nerf dart	1
9/21/2019	nerf dart	2



<b>Date</b>	<b>Type</b>	<b>Amount</b>
4/4/2019	mop or broom	0
4/18/2019	mop or broom	2





# Village of Mamaroneck Garbage, Rubbish & Recycling Collections 2020 Calendar & Information

PRSRT STD  
ECRWSS  
U.S. POSTAGE  
**PAID**  
PERMIT #1604

## Village of Mamaroneck

Village Hall at the Regatta  
123 Mamaroneck Avenue  
Mamaroneck, NY 10543

[www.villageofmamaroneck.org](http://www.villageofmamaroneck.org)

## FREE Emergency Alerts for Mobile Devices

**Swift911 Public**

Text  
**SWIFT911**  
to  
**99538**

Stay Informed!  
Home Emergency Systems, WeatherAlert, Fire and More

Ensure You **KNOW**  
Manage Your Alerts  
Customize Your Information


Swift911.com | www.swift911.com | 1.800.994.2591



## Local Postal Customer

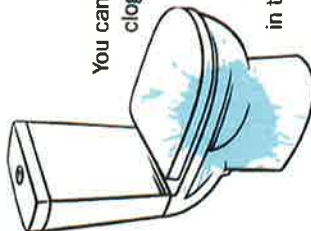
### Storm Sewer Water

The Village of Mamaroneck has a separate storm sewer from the sanitary system. Anything that enters the storm system is conveyed without treatment to the rivers and into the harbor and Long Island Sound. This includes detergents used to wash cars, oil, bottles, lawn fertilizer, pesticides, and animal waste. This pamphlet can help guide you on how to properly dispose of chemicals.



### Sanitary Sewer Knowledge

You can help prevent blocked sewer lines, clogged equipment and sewage pump stations, and polluted water in Mamaroneck Harbor if you're careful about what you flush in the toilet, dump in the sink, pour in the storm drain or onto the ground.



**Wipes** (including the "flushable" type), paper towels, rags, diapers, sanitary napkins, bandages, and cat litter are all causes of sewer problems today. These items do not break down and often clog sewer lines and are the cause of backups and overflows onto our streets. They can also damage the waterways we use for fishing and recreation.

Other overlooked substances **that should not be poured down the drain or flushed** include fats, oils, and grease (FOGs). They solidify in pipes and create a hard blockage. Much of the daily maintenance in the village sanitary sewer pipes is required because of solidified FOGs. **To dispose of FOGs properly, collect them in any sealable jar (like a used sauce jar) and dispose of it with your regular garbage.**

**Chemicals** (such as paint, anti-freeze, solvents, pesticides, herbicides, and fuel) and prescription/over-the-counter medications are toxic and pollute our streams, rivers, harbor, and Long Island Sound. The sanitary sewage is generally treated for biological material. Most hazardous materials pass through the system and into Long Island Sound. See the paragraph titled **Hazardous Waste** in this pamphlet for information on the proper disposal of chemicals and prescription/OTC medication.

*This informational mailing is made possible by contributions from the Village of Mamaroneck Committee for the Environment.*



## Hours of Operation

### Mamaroneck DPW

313 Fayette Ave.  
(914) 777-7745

7 am-3:30 pm Mon.-Fri.  
except holidays

### Recycling Center

313 Fayette Ave.

7 am-5 pm Mon.-Fri.  
9 am-1 pm Sat.  
*subject to change*

**Please call DPW for skipped or missed pickups of garbage, rubbish, or recycling.**

## Garbage Collection

**Garbage** is collected twice a week on Mondays and Thursdays OR Tuesdays and Fridays, depending on your location, **EXCEPT on holidays.**

Place it in an accessible location the night before or by 5:30 a.m. on your collection day. It must be bagged or placed in metal or plastic barrels. Garbage sheds are permitted. Pathways must be unobstructed and cleared of snow and ice.



**Rubbish** will be collected twice a week on your garbage collection days, **EXCEPT on holidays.** Place it at the curb the night before or by 5:30 a.m. on the morning of the pickup. Maximum quantity per pickup: five (5) 32-gallon barrels or the equivalent.

**ACCEPTABLE RUBBISH** Furniture, mattresses, sofa bed (metal frames must be removed), carpeting (rolled and tied; rolls must not exceed 4 feet in length), latex and oil paint cans (**paint must be hardened before disposal; remove lids from cans.**)



**Christmas Trees** are chipped and used for composting to keep them out of the regular waste stream. A decorated Christmas tree could contaminate the compost and it is **important to remove all tinsel, lights, and decorations prior to placing it curbside.** They will be picked up by the DPW after the holiday season.



**UNACCEPTABLE RUBBISH ITEMS** The following items **will not** be collected at the curb or accepted at the Recycling Center on Fayette Avenue:

- Construction debris, building materials, rubber tires, tree stumps, dirt, stones, clay flower pots, ceramic sinks, bathtubs, toilets and all other non-burnable materials.
- Extra-large items such as pianos, pool tables, whole bathtubs. Call a private carter for collection.
- Hazardous waste such as acids, alcohols, garden chemicals, pesticides and solvents. See next column for information on Hazardous Waste.
- Radioactive waste.
- CFLs & other fluorescent lights. Take to Home Depot, Lowe's, or to the County's Household Material Recovery Facility (H-MRF).

## Bulk Metal & Appliances

Bulk metal waste is picked up at the curb once a month on the Wednesday scheduled for your district (see last page), except when that day is a holiday. There is no need to call in advance to schedule a pickup. Do not place at the curb more than 24 hours before collection.

**WHAT TO RECYCLE**—refrigerators or freezers with doors removed, stoves, air conditioners, lawn mowers, boilers, snow blowers, pipes, and other metal items. Please note: Empty propane tanks should be taken to the Westchester H-MRF (see **Hazardous Waste**) or back to the vendor to be refilled or replaced.

## Hazardous Waste

Westchester County's Household Material Recovery Facility (H-MRF) in Valhalla accepts household hazardous waste and other items that require special handling.



These items include chemicals such as pesticides, herbicides, automotive and pool fluids, flammable liquids, as well as expired or unused prescription or over-the-counter medications. Also electronic waste (computers, TVs, laptops, monitors, fax machines, copiers, digital cameras, cell phones, etc.), fluorescent light bulbs, propane tanks, batteries, tires, household appliances, mercury thermometers, fire extinguishers, documents for shredding, and more. No paint is accepted.

Residents must make a reservation either online ([www.westchestergov.com/hmrf](http://www.westchestergov.com/hmrf)) or by telephone (914-813-5425), and show a valid driver's license on arrival. Call or go online for directions and additional information.

## Medical Needles, Syringes & Lancets

"Sharps" should be collected in a sturdy container with a screw top, such as a detergent bottle. Label it "Sharps" with a waterproof marker. Place each used needle, syringe or lancet in the container immediately after use, secure the screw top and keep the container safe from children. When full, seal with heavy tape and place in your trash, never in a recycling bin.



An alternative is to take the sealed and labeled container to a hospital, nursing home or other health facility that accepts sharps.

## Food Composting

The Village of Mamaroneck offers a composting program that mainly includes food; this is different from our yard waste composting and should not be mixed. Collect all your food items into a compostable bag and bring it to the recycling center. The food waste is taken to the facility that will process it for compost. For more information, please see the back of the calendar page or visit the Department Public Works page on the Village of Mamaroneck website.





# How To Recycle In The Village of Mamaroneck



Place your recyclables in a recycling bin, a cardboard box, or an open garbage can (*never a plastic bag*) and put them at the curb Tuesday nights or by 5:30 a.m. on Wednesday mornings, **except on holidays**.

You may also take recyclables to the Recycling Center at 313 Fayette Ave., 7 a.m. to 5 p.m., Monday through Friday, and 9 a.m. to 1 p.m. on Saturdays, **except on holidays**, subject to change without notice.

Recycling bins may be purchased for \$5 each at the Village offices at the Regatta or at the DPW offices on Fayette Ave. They will be delivered to your home on your next garbage collection day.

For more information: Call the Department of Public Works (DPW) at 777-7745.

**RECYCLING—IT'S THE LAW!**  
**THE VILLAGE OF MAMARONECK**  
**WILL NOT PICK UP TRASH**  
**CONTAINING RECYCLABLE MATERIALS.**  
**FOR MORE INFORMATION ON**  
**RECYCLING, GO TO**  
**[www.westchestergov.com/hmrf](http://www.westchestergov.com/hmrf)**  
**OR CALL 914-813-5425.**

## TEXTILES RECYCLING

Textiles in good or poor condition, including tattered, worn, and stained textiles (bed linens, towels, clothes, drapes, shoes, handbags, soft toys, etc.), can be deposited in the Village's textiles recycling bin at the Village's Recycling Center.

## E-WASTE

Computers, monitors and TVs are collected curbside four times a year on the last Wednesdays in January, April, July, September, and December. You must call the Department of Public Works (914-777-7745) in advance to schedule a pickup.



Or take your E-waste (computers, monitors, TVs, radios, printers, keyboards, fax machines, cd/dvd players, wiring & cabling, cellphones, inkjet, laser and toner cartridges) to the Village of Mamaroneck Recycling Center on Fayette Avenue. Exceptions: large appliances such as washers, freezers, stoves, air conditioners, refrigerators (see Bulk Metal & Appliances).

**WHAT TO RECYCLE:** computers, monitors, TVs, radios, printers, keyboards, fax machines, circuit boards, chargers, GPS units, routers, audio & video equipment, telecom & networking equipment and mobile devices.

## COMMINGLED RECYCLABLES

### PLASTICS, GLASS & METALS

Rinse clean and place together in a bin or other container, **NEVER A PLASTIC BAG**. Labels need not be removed. Include all plastic and metal caps and lids.



### WHAT TO RECYCLE:

**Plastic**—all plastics, any color, coded 1 through 7.

**Glass**—bottles and jars, any color or size.

**BEVERAGE CARTONS**—see below.

**Metals**—food and beverage containers, empty aerosol cans, aluminum containers, foil and trays.

**WHAT NOT TO RECYCLE**—non-coded plastic, plastic bags, foam or vinyl, Styrofoam, metal utensils, hangers, windows, light bulbs, mirrors, scrap metal, wire, pipes, paint cans, auto parts, or containers that held hazardous materials such as motor oil, pesticides or solvents.

**BEVERAGE CARTONS**—beverage cartons, including refrigerated "gable-top" cartons typically used for milk, cream and juice and non-refrigerated cartons containing non-dairy milk beverages, soup, broth, etc. Rinse and place them in your bin for commingled recyclables (plastics, glass and metals), not with paper and cardboard.

## PAPER AND CARDBOARD

Place loose in a recycling bin, cardboard box, or brown paper bag, *never a plastic bag*.

Remove plastic liners or packing materials and excessive adhesives.



### WHAT TO RECYCLE:

**PAPER**—newspapers, glossy inserts, magazines, phone books, catalogs, junk mail, paper bags, office paper, tissue paper, and other paper goods.

**CARDBOARD**—corrugated and smooth/compressed cardboard, such as tissue, pizza, shoe, and cereal boxes.

**WHAT NOT TO RECYCLE**—plastic packing materials, books (soft-cover or hardcover).

## Organic Yard Waste

Between April 1 and October 31—organic waste (leaves, clippings, brush, plants, branches, etc.) is picked up after garbage collection on your **second** garbage collection day (either Thursday or Friday).

It must be contained in biodegradable brown paper bags or open garbage cans (with drain holes at the bottom) and placed at the curb the night before or by 5:30 a.m. on the morning of the pickup.

### WHAT TO RECYCLE

Leaves, clippings, brush, plants, branches, etc. Brush and branches (no larger than 6 inches in diameter) should be bundled and tied (with a maximum length of 4 feet and a maximum weight of 75 pounds).

### WHAT NOT TO RECYCLE

Plastic bags, rocks, dirt, tree stumps, large logs or trash.

Gardeners may dump yard waste (bagged or loose) at the DPW transfer station on Fayette Avenue on Thursday and Friday afternoons between 12:30 and 2:30 p.m. Permits, available at the DPW offices on the second floor of 313 Fayette Avenue, are required. Vouchers for the permits may be purchased, for a fee of \$61 for up to every four (4) cubic yards of material, from the Clerk's Office, 123 Mamaroneck Avenue, between 9 a.m. and 4:30 p.m.

## Fall Leaves

Curbside leaf pickup occurs during the months of November and December, when leaves must be raked loose to the curb, never more than 3 feet into the street. Leaves may also be placed at the curb in biodegradable brown paper bags.

During the entire year, residents and gardeners have three other options for the disposal of leaves:

**LEAVE THEM**—Shred leaves directly into your grass with a lawn mower (preferably a mulching lawn mower) where they will add nutrients, lighten the soil, and increase water retention. Or shred in your driveway and use as mulch. For more information, see [www.LELENY.org](http://www.LELENY.org).



### COMPOST THEM

Add fallen leaves and other yard waste to a backyard compost pile. For information about composting, see <http://environment.westchestergov.com/>.

### DUMP THEM

You may take leaves, bagged or loose, to the DPW transfer station on Fayette Avenue.

## Village of Mamaroneck Garbage & Rubbish Pickup Schedule & Bulk Metal Pickup Districts

The Number before each street denotes the District Number for Bulk Metal Pickup

### GARBAGE & RUBBISH PICKUP SCHEDULE

- = Monday / Thursday
- = Tuesday / Friday
- = 7 Days a Week

3 ALDA RD	2 FENIMORE RD 500-810	2 LIBRARY LN	2 ROCKLAND AVE 505-808
2 ALLING ST	THRUWAY TO TRAIN STA	4 LINDEN ST	1 ROCKRIDGE RD NO #4
1 ANDREW ST	2 FENIMORE RD 101-215	2 LIVINGSTON AVE	4 ROSE AVE
4 ANITA LN	PALMER TO POST RD	4 LORENA ST	4 ROSE LN
1 ARLINGTON ST	2 FENIMORE RD 304-440	1 LORRAINE ST	3 ROYAL PL
1 ARTHUR ST	PALMER TO BISHOP	1 LOUISE ST	3 RUSHMORE AVE
2 BALDWIN PL	4 FIFTH ST	1 LOUISE AVE	4 RYEWOOD FARM DR
4 BARBARA LN	1 FIRST ST	2 MADISON ST	2 SAND ST
BARRY AVE N 600-811	3 FLAGLER DR	1 MAMARONECK AVE 0-499	1 SAXON DR
1 BARRY AVE N 501-511	4 FLORENCE ST	2 MAMARONECK AVE. 0-499	3 SEAHAVEN DR
4 BARRY AVE N 115-467	3 FOREST AVE	3 MAMARONECK AVE. 0-499	1 SECOND ST
3 BARRY AVE S	4 FOURTH ST	4 MAMARONECK AVE. 0-499	3 SENEY AVE
3 BARRYMORE LN	4 FRANK AVE	1 MAMARONECK AVE 500-933	3 SEVEN OAKS LN
3 BAYHEAD DR	4 FRANKLIN AVE	1 MAMARONCK AVE 934-1676	3 SHADOW LN
4 BEACH AVE	2 FULTON RD	2 MAPLE AVE	4 SHELBOURNE AVE
1 BEECHWOOD DR	1 GERTRUDE AVE	1 MEADOW ST	1 SHELDRAKE PL
BION ISLAND	1 GIRARD ST	4 MELBOURNE AVE	4 SHERMAN AVE
1 BIRCH HILL LN	1 GRADE ST	1 MSGR GOODWINE	3 SHORE ACRES DR
2 BISHOP AVE	2 GRAND ST	2 MT PLEASANT AVE	4 SHORT ST
3 BLEEKER AVE	1 GRANT TERR	2 MUNRO AVE	3 SKIBO LN
3 BOSTON EAST 144-192	3 GREACEN LN	3 NAUTILUS LN	4 SOPHIA ST
3 BOSTON EAST 193-566	3 GREACEN PT RD	1 NELSON ST	1 SOUNDVIEW AVE
3 BOSTON EAST 159-951	3 GREENHAVEN 515-545	1 NEW ST	3 SOUNDVIEW DR
3 BOSTON EAST 954-1500	3 GREEN MEADOW LN	3 NINE ACRES LN	4 SPENCER PL
2 BOSTON W 132-222	1 GROVE ST	2 NORTHROP AVE	4 SPRUCE ST
2 BOSTON W 406-516	3 GUION DR	1 NOSTRAND AVE	4 STANDISH PL
2 BOSTON W 680-1015	3 HALL ST	3 OAK LN UP TO #11	2 STANLEY AVE
1 BRADFORD AVE	4 HALSTEAD AVE 123-453	3 OAKHURST RD	4 STAUB CT
1 BRADLEY ST	4 HALSTEAD AVE 501-827	3 OAKWOOD RD	4 STERLING AVE
3 BREEVOORT LN	829 PU ON WAGNER	2 OGDEN AVE	3 STILES AVE
4 BROOK ST	4 HALSTEAD AVE 900-1515	3 OLD BOST POST RD	4 STONEYBROOK AVE
2 CARPENTER PL	1 HAMPSHIRE RD	OLD POST LANE	3 STUART AVE
4 CARROLL AVE	3 HARBOR HILL	1 OLD W PLAINS	4 SUNNYSIDE AVE
1 CEDAR ST	HARBOR ISLAND	4 ORCHARD ST	1 SUNSET RD
2 CENTER AVE	2 HARMON DR	3 ORIENTA AVE	3 SYLVAN AVE
1 CHESTNUT AVE	1 HAROLD ST	4 OSBORNE AVE	3 SYLVAN LN
3 CLAFLIN AVE	4 HARRISON AVE	2 PALMER AVE 118-389	3 TAYLORS LN
3 CLUBWAY	2 HEATHCOTE AVE	2 PALMER AVE	1 TERESA LN
3 COLONIAL CT	4 HENRY AVE	428 TO RICHBELL	1 THIRD ST
2 CONCORD AVE	2 HICKORY GROVE DR	2 PALMER CT	4 TOMPKINS AVE
3 CONSTABLE DR	2 HIGHLAND DR	2 PALMER TERR	3 TONI LN
3 COOPER AVE	2 HIGHVIEW ST	4 PARK AVE	1 TOP OF THE RIDGE
2 CORTLANDT AVE 405-629	2 HILL ST	3 PARKWAY, THE	1 TRAVERS AVE
& DEAD END 300-398	1 HILLSIDE AVE	2 PELHAM ST	4 TULIP TREE LN
3 COVE ISLAND	4 HINMAN PL	4 PHILLIPS PARK RD	UNDERHILL AVE
3 COVE ROAD	3 HOMMOCKS RD	4 PINE KNOLL LN	4 UNION AVE
3 CREEK RD	4 HORNIDGE RD	4 PINE ST	1 URBAN ST
3 CRESCENT, THE	1 HOWARD AVE	3 PIRATES COVE	4 VALLEY PL
1 CROWN CT	2 HOYT AVE	2 PLAZA AVE	1 VAN RANST PL
1 DEERFIELD LN 2-7 TOM	4 HUNTER ST	E PLAZA-BILOTTA'S	1 VILLA AVE
2 DELANCEY AVE	3 INDIAN COVE RD	3 PORT DR	4 WAGNER AVE
1 DERMAN AVE	1 JAMES ST	3 POST LN	4 WAGNER AVE N
1 DRURY DR	1 N JAMES ST	2 PROSPECT AVE 121-347	4 WALNUT AVE
4 DUBOIS AVE	1 JEFFERSON AVE	2 PROSPECT AVE 405-731	3 WALTON AVE
3 EAGLE KNOLLS RD	4 JENSEN AVE	J CTR/FEN	4 WARD AVE
4 EDWARD PL	3 KASSEL COURT	4 PROSPECT AVE E	1 WARREN AVE
1 ELLIOT AVE	4 KEELER AVE	3 PROTANO LN	2 WASHINGTON ST
1 ELLIS PL	1 KNICKERBOCKER AVE	2 RAILROAD WAY	2 WAVERLY AVE
4 ENGLISH PL	1 KNOLLWOOD AVE	1 RALEIGH RD	4 WEST ST
3 FAIRWAY AVE	1 LANGDON LN	1 RALPH AVE	1 WILLOW ST
3 FAIRWAY GREEN	4 LAURA JOY CIR	2 REVERE RD	1 WINFIELD AVE
3 FAIRWAY LN	3 LAWN TERR	2 RICHBELL RD	1 WOOD ST
3 FAIRWAY PL	1 LAWRENCE AVE	1 RIVER ST	2 WOODBINE AVE
2 FAYETTE AVE	1 LESTER AVE	2 ROCKLAND AVE 105-214	

# Village of Mamaroneck Composting Program

## Why Recycle Food Scraps?

Food scraps are one of the largest components of trash sent to landfills and incinerators. However, food scraps are not trash, they are a resource that can be turned into useful compost. Recycling food scraps into compost captures their nutrients and energy and returns them to the environment.

Composting food scraps turns that story around! Instead of wasting energy trying to burn food, or creating methane from landfilling it, composting food scraps produces a useful and valuable product that gives back to our nutrient life cycle resulting in cleaner soil, water and air.

## What Is Compost?

When purchasing a bag of potting soil or observing your landscaper putting down "dirt" you are using compost.

Compost benefits our landscape by maximizing plant growth, preventing soil erosion and mitigating the frequency of water, fertilizer and pesticide use.

By recycling your food scraps you are reducing waste and creating compost—a double win!

## Why is it important to follow the rules?

If an item not accepted as part of this program is mixed in with the waste, the entire truck load is considered 'contaminated'. Contaminated loads are rejected by the composting facility and will be reintroduced into the normal waste stream. **It is very important to not put anything but accepted items in the compost drop off bins.**

## Here's How To Do It:

- COLLECT** your food scraps in a countertop pail. Although not required, you may line your pail with a compostable bag—please no plastic bags. Compostable bags are available for purchase (roll of 25 bags for \$2.00/roll) at the Village of Mamaroneck Department of Public Works office (313 Fayette Ave). Please bring cash or a check for payment.
- Most residents will fill the countertop pail with food scraps 3-4 times per week. Therefore it is suggested that residents also have a larger bin to **TRANSFER** food scraps into for weekly storage. This larger bin can also be used for transportation of food scraps to the Recycling Center. It is recommended that food storage bins be kept indoors—either in the house or in the garage.
- BRING** your transportation bin to the Compost Program drop-off bins to dispose of your food scraps as often as needed. There is no charge to drop off food scraps.



All material collected is brought to a commercial composting facility where it is turned into compost.

## Drop-off Location & Hours:

The Compost Program drop-off bins are at the Recycling Center (313 Fayette Ave).

**Regular Hours:**  
Monday-Friday 7am-3:30pm

**Extended Hours:**  
Monday-Friday 3:30pm-5pm & Saturday 9am-1pm

Hours of operation are subject to change without notice, particularly the extended hours. The Recycling Center is closed for holidays.

### ACCEPTED ITEMS:

#### ALL FOOD, including:

- Fruits and Vegetables (remove stickers, bands, ties)
- Meat and Poultry (bones ok)
- Fish and Shellfish (shells ok)
- Dairy Products
- Bread and Pasta
- Rice and Grains
- Egg Shells
- Chips and Snacks
- Nuts and Seeds
- Leftover, Spoiled and Expired Food (cooked ok)
- Coffee Grounds (paper filters ok)
- Tea Bags (no staples)
- Paper Towels and Napkins
- Cut Flowers
- Compostable Bags (no plastic bags)



### ITEMS NOT ACCEPTED:

- **Plastic bags, plastic packaging and wrappers are never allowed** in the bins. Plastic does not biodegrade and therefore will contaminate the compost. Use only compostable bags, paper bags or no bags.
- **Baby/Hand wipes are never allowed** in the bins. They are synthetic, do not biodegrade and will contaminate the compost.
- **NO PET WASTE.**

If unsure about an item, please call (914) 777-7745 or email us before putting it in the bin: [Sanitation@vomny.org](mailto:Sanitation@vomny.org)

### STARTER KITS:


Starter kits can be purchased at the Village of Mamaroneck Department of Public Works office (313 Fayette Ave) for \$20 (checks only). Kits include one 2-gallon countertop pail, one 6-gallon home storage & transportation bin and one roll of 25 compostable bags for your pail.

**QUESTIONS? Email:**  
[Sanitation@VOMNY.org](mailto:Sanitation@VOMNY.org)

**THANK YOU for your participation in the Village of Mamaroneck Compost Program!**




Welcome to the Village of  
**MAMARONECK**  
NEW YORK

Powered by  Translate

- [About](#)
- [Boards](#)
- [Agendas & Minutes](#)
- [Departments](#)
- [Code](#)
- [Calendar](#)
- [FAQs](#)

Find It Fast



[Home](#) » [Departments](#) » [Public Works](#)

## Sanitation Pickup Schedule



The Village of Mamaroneck's Department of Public Works is responsible for all curbside pickup of garbage, recycling, organic waste, and bulk items. Just enter your address below to get started!

List of Materials ([https://www.village.mamaroneck.ny.us/public-works/sanitation-pickup-schedule#!rc-cpage=wizard\\_material\\_list](https://www.village.mamaroneck.ny.us/public-works/sanitation-pickup-schedule#!rc-cpage=wizard_material_list))

Powered by **ReCollect** (<https://recollect.net/>) and  (<https://sustainablewestchester.org/about/member-municipalities/#>)



([https://api.recollect.net/app/WestchesterNY/waste/android?direct=1&from=widget\\_footer](https://api.recollect.net/app/WestchesterNY/waste/android?direct=1&from=widget_footer))



([https://api.recollect.net/app/WestchesterNY/waste/ios?direct=1&from=widget\\_footer](https://api.recollect.net/app/WestchesterNY/waste/ios?direct=1&from=widget_footer))

# ZERO WASTE WESTCHESTER

A PROGRAM OF SUSTAINABLE WESTCHESTER

[2021 Sanitation Calendar](#)

[DPW Job Openings](#)

[Food Waste Recycling](#)

[Garbage Collection During the COVID-19 / Recolección de basura durante COVID-19](#)

[Important Notice - Plastic Bags](#)

[Recycling](#)

[Rubbish, Garbage & Recycling Brochure](#)

[Sanitation Pickup Schedule](#)

[Street Opening Permit](#)

[Street Sweeping](#)